


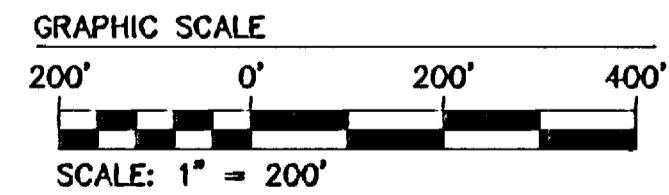
**AREA TABULATION**

FORMER LOT 1, SECTION I-A	228,786 S.F. OR 5.25 AC.
FORMER PARCEL 1-A	866,851 S.F. OR 19.90 AC.
<b>TOTAL</b>	<b>1,095,637 S.F. OR 25.15 AC.</b>
NEW LOT 1, SECTION I-A	705,566 S.F. OR 16.20 AC.
NEW PARCEL B-1	390,071 S.F. OR 8.95 AC.
<b>TOTAL</b>	<b>1,095,637 S.F. OR 25.15 AC.</b>

WETLAND EVALUATION COMPLETED BY WILLIAMSBURG ENVIRONMENTAL GROUP AND FIELD LOCATED BY AES CONSULTING ENGINEERS. ON-SITE PERENNIAL STREAM EVALUATIONS BY KERR ENVIRONMENTAL SERVICES CORPORATION. ON-SITE AND OFF-SITE PERENNIAL STREAM DELINEATION REFERENCE PLAN OF DEVELOPMENT FOR "FIELDSTONE GLENN TOWNHOMES", AS PREPARED BY LANDMARK DESIGN GROUP, DATED NOVEMBER 24, 2004.

2 Large/Small Plat(s) Recorded herewith as # 050007055

REFERENCES: P.B. 66, PG. 80-88  
P.B. 71, PG. 27  
P.B. 75, PG. 93-97  
P.B. 90, PG. 9-11




5248 Olde Towne Road, Suite 1  
Williamsburg, Virginia 23188  
(757) 253-0040  
Fax (757) 220-8994

PLAT SHOWING BOUNDARY LINE ADJUSTMENT & LOTLINE EXTINGUISHMENT BEING NEW PARCEL B-1 & LOT 1, SECTION I-A FOR 2J INVESTMENTS, L.L.C.

**STONEHOUSE**

STONEHOUSE DISTRICT JAMES CITY COUNTY VIRGINIA



No.	DATE	REVISION / COMMENT / NOTE	BY

City of Williamsburg & County of James City  
Circuit Court This PLAT was recorded on  
at 3:59 AM/PM, PG. 29 March 2005  
DOCUMENT # 050007055  
BETSY B. WOOLRIDGE, CLERK  
*Betsy B. Woolridge* Clerk

Designed VMB	Drawn AWT
Scale 1"=200'	Date 2/9/05
Project No. 9028-17	
Drawing No. 2 of 2	