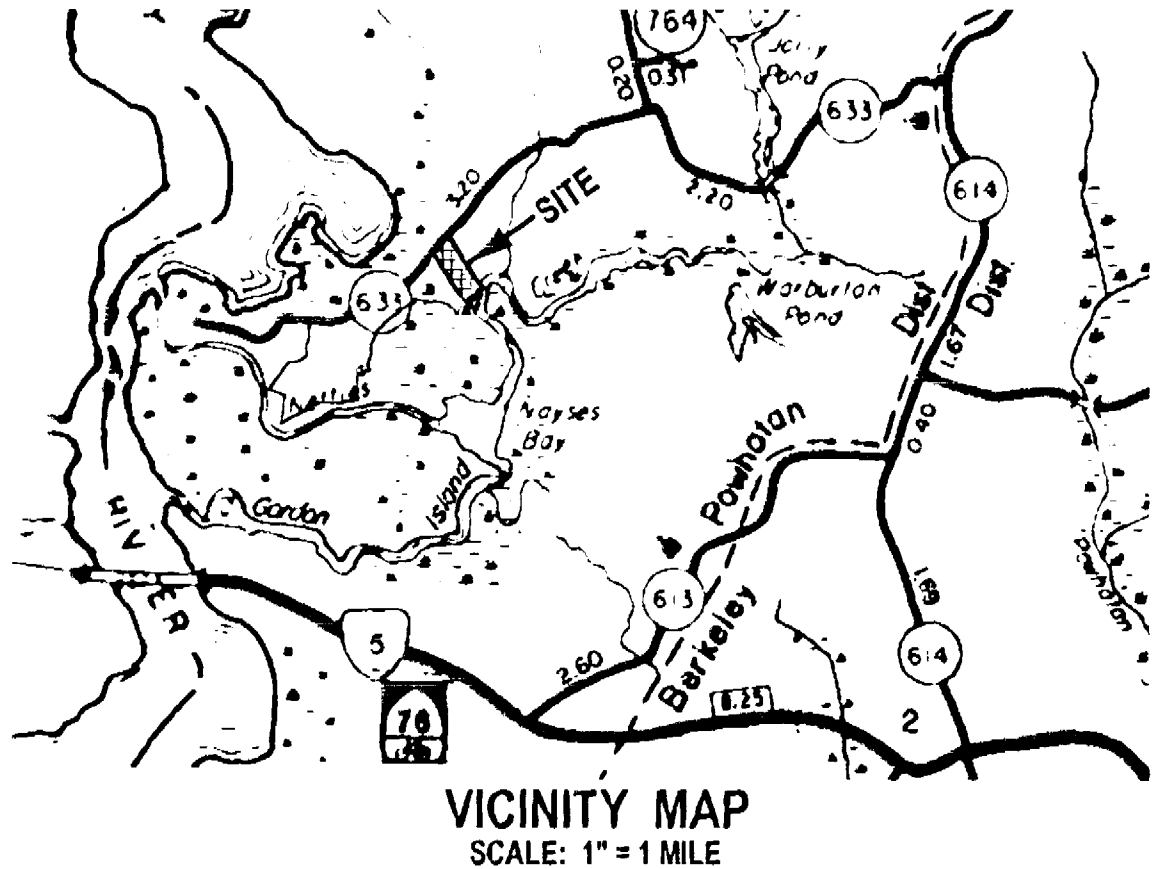


050001164



OWNER'S CERTIFICATE

THIS SUBDIVISION OF LAND SHOWN ON THIS PLAT IS WITH THE FREE CONSENT AND IN ACCORDANCE WITH THE DESIRE OF THE UNDERSIGNED OWNERS, PROPRIETORS AND TRUSTEES.

David H. Allen 12-20-2004
 DAVID H. ALLEN DATE

Stephanie M. Allen 12-20-04
 STEPHANIE M. ALLEN DATE

CERTIFICATE OF NOTARIZATION

COMMONWEALTH OF VIRGINIA
 CITY/COUNTY OF HAMPTON

I, CAROLYN R. BAIRD, A NOTARY PUBLIC IN AND FOR THE CITY/COUNTY AND STATE AFORESAID, DO HEREBY CERTIFY THAT THE PERSONS WHOSE NAMES ARE SIGNED TO THE FOREGOING WRITING HAVE ACKNOWLEDGED THE SAME BEFORE ME IN THE CITY/COUNTY AFORESAID.
 GIVEN UNDER MY NAME THIS 20th DAY OF December, 2004.

Carolyn R. Baird
 NOTARY PUBLIC

MY COMMISSION EXPIRES June 30, 2008

THIS PLAT IS FOR THE PURPOSE OF SUBDIVIDING PARCEL (34-2)(1-2) FROM 183+/- ACRES INTO A 25.02 ACRES PARCEL AND THE REMAINDER PARCEL OF 158+/- ACRES.


NOTES:

1. WETLANDS AND LAND WITHIN RESOURCE PROTECTION AREAS SHALL REMAIN IN A NATURAL UNDISTURBED STATE EXCEPT FOR THOSE ACTIVITIES PERMITTED BY SECTION 23-7(c) OF THE CURRENT VERSION OF JAMES CITY COUNTY'S CHESAPEAKE BAY PRESERVATION ORDINANCE.
2. PROPERTIES SHOWN ARE CURRENTLY ZONED A-1 GENERAL AGRICULTURAL.
3. ALL UTILITIES SHALL BE PLACED UNDERGROUND IN ACCORDANCE WITH SECTION 19-33 OF THE JAMES CITY COUNTY SUBDIVISION ORDINANCE.
4. UNLESS OTHERWISE NOTED, ALL DRAINAGE EASEMENTS DESIGNATED ON THIS PLAT SHALL REMAIN PRIVATE.
5. SEPTIC TANK AND SOILS INFORMATION SHOULD BE VERIFIED AND REEVALUATED BY THE HEALTH DEPARTMENT PRIOR TO ANY NEW CONSTRUCTION.

SURVEYOR'S CERTIFICATE

I HEREBY CERTIFY THAT, TO THE BEST OF MY KNOWLEDGE OR BELIEF, THIS PLAT COMPLIES WITH ALL OF THE REQUIREMENTS OF THE BOARD OF SUPERVISORS AND ORDINANCES OF THE COUNTY OF JAMES CITY, VIRGINIA, REGARDING THE PLATTING OF SUBDIVISIONS WITHIN THE COUNTY.

Roland D. Baird DEC. 20, 2004
 ROLAND D. BAIRD, L.S. DATE



CERTIFICATE OF SOURCE OF TITLE

THIS IS TO CERTIFY THAT THE LAND EMBRACED IN THIS SUBDIVISION PLAT IS IN THE NAMES OF DAVID H. ALLEN AND STEPHANIE M. ALLEN, HIS WIFE, AND WAS ACQUIRED FROM JOHN WAKEFIELD NICODEMUS, et. al. BY DEED DATED FEBRUARY 20, 2003 AND DULY RECORDED AS INSTRUMENT NUMBER 030009743 IN THE CLERK'S OFFICE OF THE CIRCUIT COURT OF THE COUNTY OF JAMES CITY, VIRGINIA.

CERTIFICATE OF APPROVAL

THE SUBDIVISION IS APPROVED BY THE UNDERSIGNED IN ACCORDANCE WITH EXISTING SUBDIVISION REGULATIONS AND MAY BE ADMITTED TO RECORD.

Buffy A. Warren 12/23/04
 VIRGINIA DEPARTMENT OF TRANSPORTATION DATE

H. Haines EHS 12/23/04
 VIRGINIA DEPARTMENT OF HEALTH DATE

Subdivision Agent 1/10/05
 SUBDIVISION AGENT OF JAMES CITY COUNTY DATE

STATE OF VIRGINIA, JAMES CITY COUNTY

IN THE CLERK'S OFFICE OF THE CIRCUIT COURT FOR THE COUNTY OF JAMES CITY, ON THIS 21st DAY OF Jan., 2005.
 THIS MAP WAS PRESENTED AND ADMITTED TO RECORD AS THE LAW DIRECTS IN PLAT BOOK _____, PAGE inst. 050001164 at 1:57 p.m.

TESTE JESY S. WOOLRIDGE, CLERK

BY Deborah Hallman D.C.

DEPARTMENT OF HEALTH

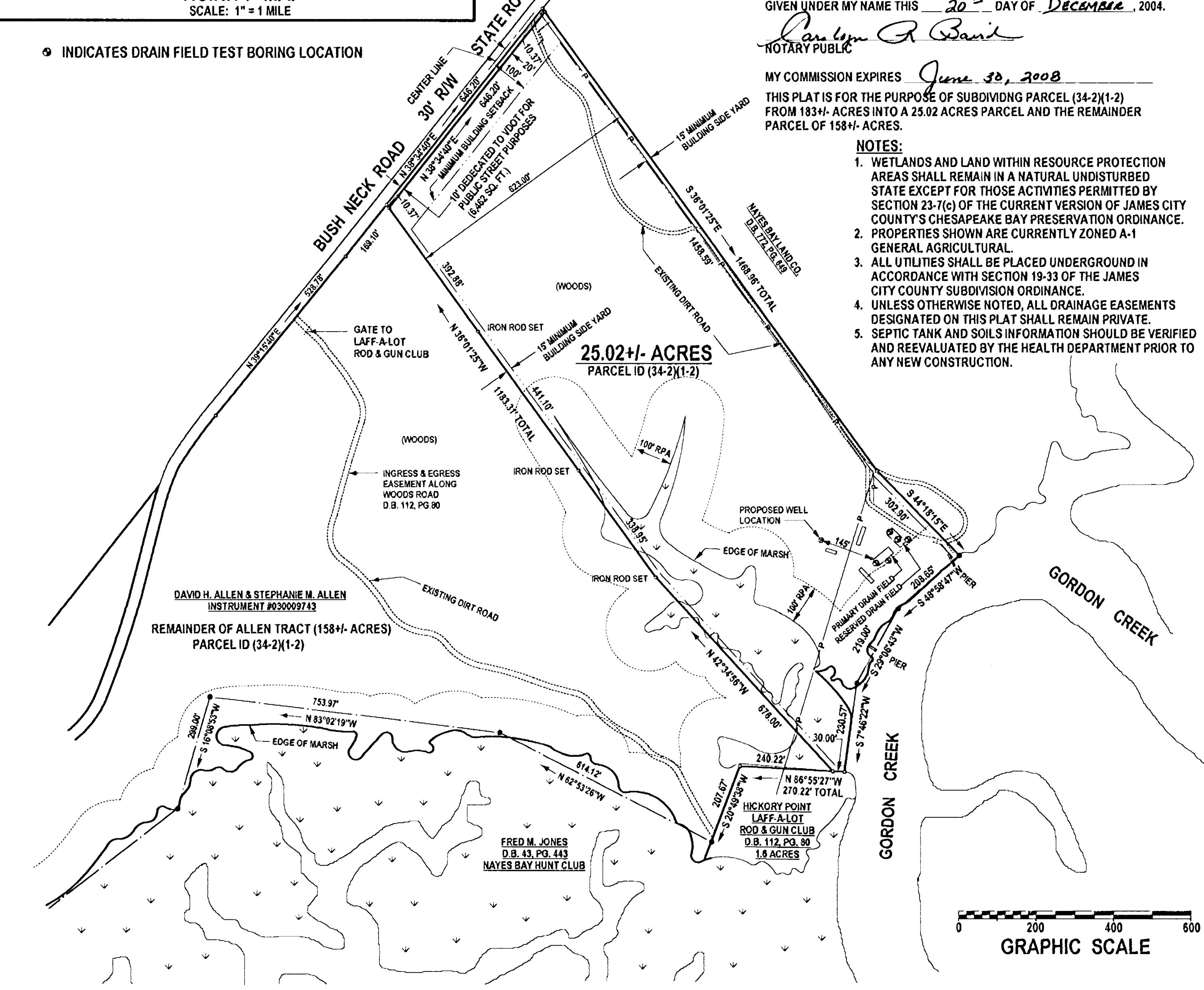
THIS SUBDIVISION IS APPROVED FOR INDIVIDUAL ONSITE SEWAGE SYSTEMS IN ACCORDANCE WITH THE PROVISIONS OF THE CODE OF VIRGINIA, AND THE SEWAGE HANDLING AND DISPOSAL REGULATIONS (12 VAC 5-610-10 ET SEQ., THE "REGULATIONS").

THIS SUBDIVISION WAS SUBMITTED TO THE HEALTH DEPARTMENT FOR REVIEW PURSUANT TO 32.1-163.5 OF THE CODE OF VIRGINIA WHICH REQUIRES THE HEALTH DEPARTMENT TO ACCEPT PRIVATE SOIL EVALUATIONS AND DESIGNS FROM AN AUTHORIZED ONSITE SOIL EVALUATOR (ASOE) OR A PROFESSIONAL ENGINEER WORKING IN CONSULTATION WITH AN ASOE FOR RESIDENTIAL DEVELOPMENT. THE DEPARTMENT IS NOT REQUIRED TO PERFORM A FIELD CHECK OF SUCH EVALUATIONS. THIS SUBDIVISION WAS CERTIFIED AS BEING IN COMPLIANCE WITH THE BOARD OF HEALTH'S REGULATIONS BY ADAM C. HERMAN, ASOE #185. THIS SUBDIVISION APPROVAL IS ISSUED IN RELIANCE UPON THAT CERTIFICATION.

PURSUANT TO SECTION 360 OF THE REGULATIONS THIS APPROVAL IS NOT AN ASSURANCE THAT SEWAGE DISPOSAL SYSTEM CONSTRUCTION PERMITS WILL BE ISSUED FOR ANY LOT IN THE SUBDIVISION UNLESS THAT LOT IS SPECIFICALLY IDENTIFIED AS HAVING AN APPROVED SITE FOR AN ONSITE SEWAGE DISPOSAL SYSTEM, AND UNLESS ALL SITE CONDITIONS AND CIRCUMSTANCES ARE PRESENT AT THE TIME OF APPLICATION FOR A PERMIT AS ARE PRESENT AT THE TIME OF THIS APPROVAL. THIS SUBDIVISION MAY CONTAIN LOTS THAT DO NOT HAVE APPROVED SITES FOR ONSITE SEWAGE SYSTEMS.

THIS SUBDIVISION APPROVAL IS ISSUED IN RELIANCE UPON THE CERTIFICATION THAT THE APPROVED LOTS ARE SUITABLE FOR GENERALLY APPROVED SYSTEMS, HOWEVER ACTUAL SYSTEM DESIGNS MAY BE DIFFERENT AT THE TIME CONSTRUCTION PERMITS ARE ISSUED. RESIDENTIAL SEWAGE FLOWS (BASED UPON THE NUMBER OF BEDROOMS PROPOSED) WILL BE DETERMINED AT THE TIME OF APPLICATION FOR INDIVIDUAL ONSITE SEWAGE DISPOSAL SYSTEM PERMITS AND THE DEPARTMENT'S PERMIT MAY DIFFER FROM THE CONSULTANT'S ABBREVIATED DESIGN PROPOSALS.

● INDICATES DRAIN FIELD TEST BORING LOCATION



City of Williamsburg & County of James City
 Circuit Court: This PLAT was recorded on
January 21, 2005
 at 11:57 AM
 DOCUMENT # 050001164
 Betsy B. Woolridge, Clerk

PLAT OF SURVEY SHOWING A SUBDIVISION OF THE PROPERTY OF
DAVID H. ALLEN & STEPHANIE M. ALLEN
 POWHATAN DISTRICT
 JAMES CITY COUNTY, VIRGINIA
JOHNSON - BAIRD AND ASSOCIATES
 CIVIL ENGINEERING AND LAND SURVEYING
 1538 WEST QUEEN STREET - HAMPTON, VIRGINIA - 23669-2645 - PHONE (757) 927-7208 - FAX (757) 927-7503
 SCALE: 1" = 200' DATE: DEC. 20, 2004 SHEET 1 OF 1
 FILE: 202-007H