

#041711

SURVEYOR'S CERTIFICATE:

I HEREBY CERTIFY THAT, TO THE BEST OF MY KNOWLEDGE AND BELIEF, THIS PLAT COMPLIES WITH ALL THE CITY COUNCIL AND ORDINANCES OF THE CITY OF WILLIAMSBURG, VIRGINIA REGARDING THE PLATTING OF SUBDIVISIONS WITHIN THE CITY.

SIGNED: Robert T. Addison DATE: 4/15/04

OWNER'S CONSENT:

THIS PLAT/PLAN IS WITH THE FREE CONSENT AND IN ACCORDANCE WITH THE WISHES AND DESIRES OF THE UNDERSIGNED OWNERS.

SIGNED: DEWDROPINN, L.C. by [Signature] DATE: 4/29/04

SIGNED: \_\_\_\_\_ DATE: \_\_\_\_\_

CITY OF WILLIAMSBURG  
STATE OF VIRGINIA, TO WIT:

Nik P. Capor A NOTARY PUBLIC IN AND FOR THE CITY AND STATE AFORESAID, DO HEREBY CERTIFY THAT THE PERSON(S) WHOSE NAME(S) ARE SIGNED TO THE ABOVE WRITING HAVE ACKNOWLEDGED THE SAME BEFORE ME IN MY CITY AND STATE AFORESAID.

GIVEN UNTO MY HAND THIS 29 DAY OF APRIL, 2004

MY COMMISSION EXPIRES: 9-30-06

SIGNED: [Signature]

CERTIFICATE OF APPROVAL:

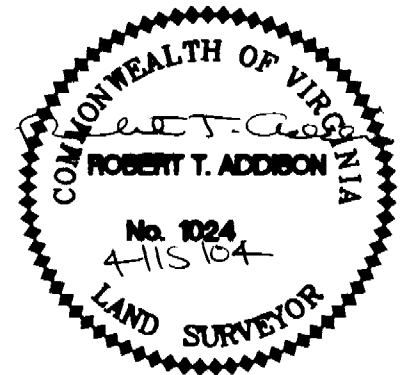
THIS PLAT/PLAN IS APPROVED BY THE UNDERSIGNED IN ACCORDANCE WITH EXISTING REGULATIONS AND MAY BE COMMITTED TO RECORD.

AGENT OF GOVERNING BODY: Reed T. Nester

SIGNED: [Signature] DATE: 5/10/04


NOTES:

1. PROPERTY CONSISTS OF TAX PARCELS #312-0A-00-001, #282-06-00-B, & #282-0A-00-006.
2. MERIDIAN REFERENCE IS PLAT BOOK 52 PAGE 48.
3. THE PURPOSE OF THIS PLAT IS TO VACATE INTERIOR PROPERTY LINES AND PORTION OF EASEMENT AS SHOWN.



PLAT SHOWING  
BOUNDARY LINE ADJUSTMENT  
OF PROPERTY OWNED BY  
DEWDROPINN, L.C.  
LOCATED IN  
WILLIAMSBURG, VIRGINIA

SCALE: 1" = 50' MARCH 17, 2004



SITE IMPROVEMENT ASSOCIATES, INC.

CIVIL ENGINEERS & SITE CONTRACTORS  
168 BUSINESS PARK DRIVE, SUITE 100  
VIRGINIA BEACH, VA. 23462  
PHONE # (757) 671-9000 FAX (757) 671-9288

SIA #02148

City of Williamsburg & County of James City

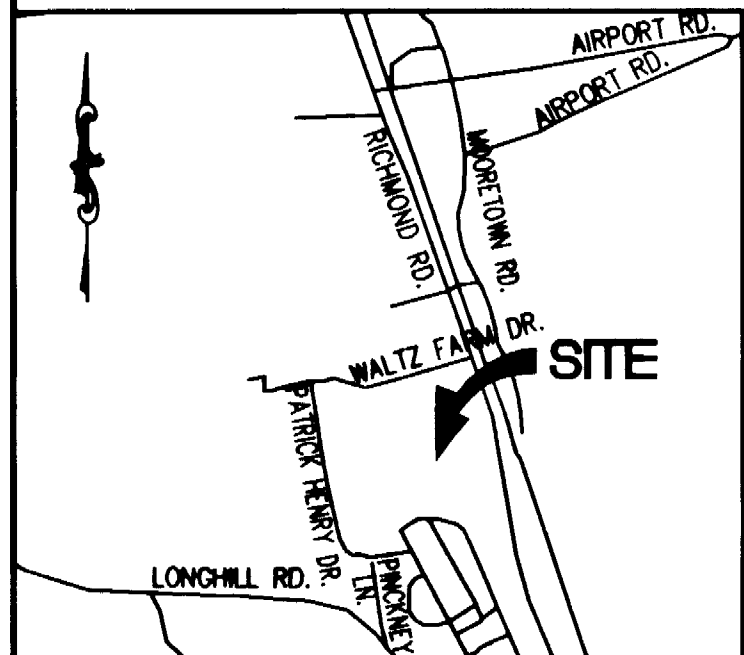
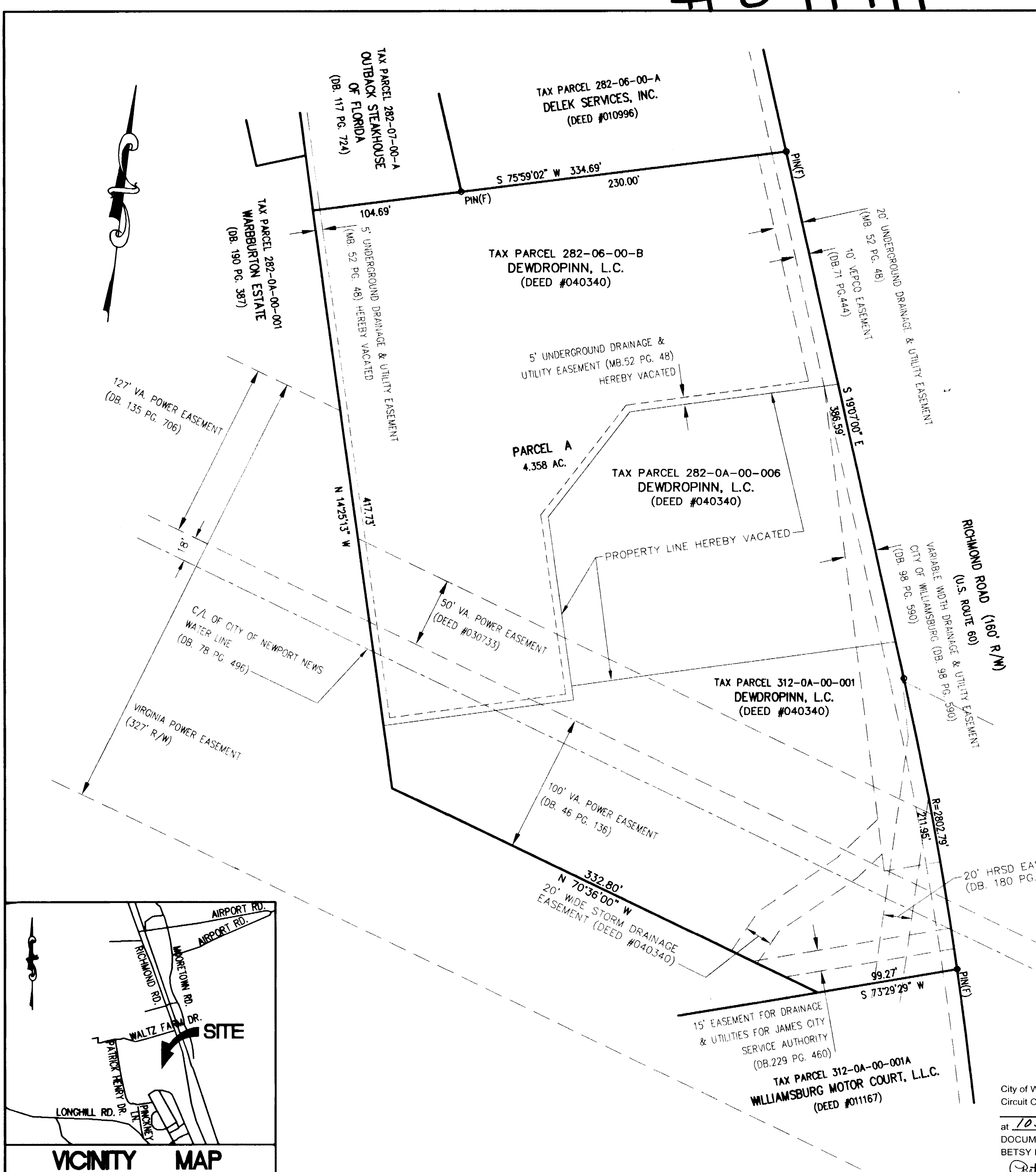
Circuit Court. This PLAT was recorded on

at 10:54 AM/PM. PG. 21

DOCUMENT # 041711

BETSY B. WOOLRIDGE, CLERK

[Signature] Clerk



VICINITY MAP  
SCALE: 1" = 2000'