



**PLAT SHOWING  
TWO PARCELS OF LAND  
STANDING IN THE NAME OF  
DONALD W. HICKS, SR.  
LOCATED IN STONEHOUSE DISTRICT  
JAMES CITY COUNTY, VIRGINIA  
SCALE: 1"=60' DATE: 06/29/04  
J.N. 39.4**

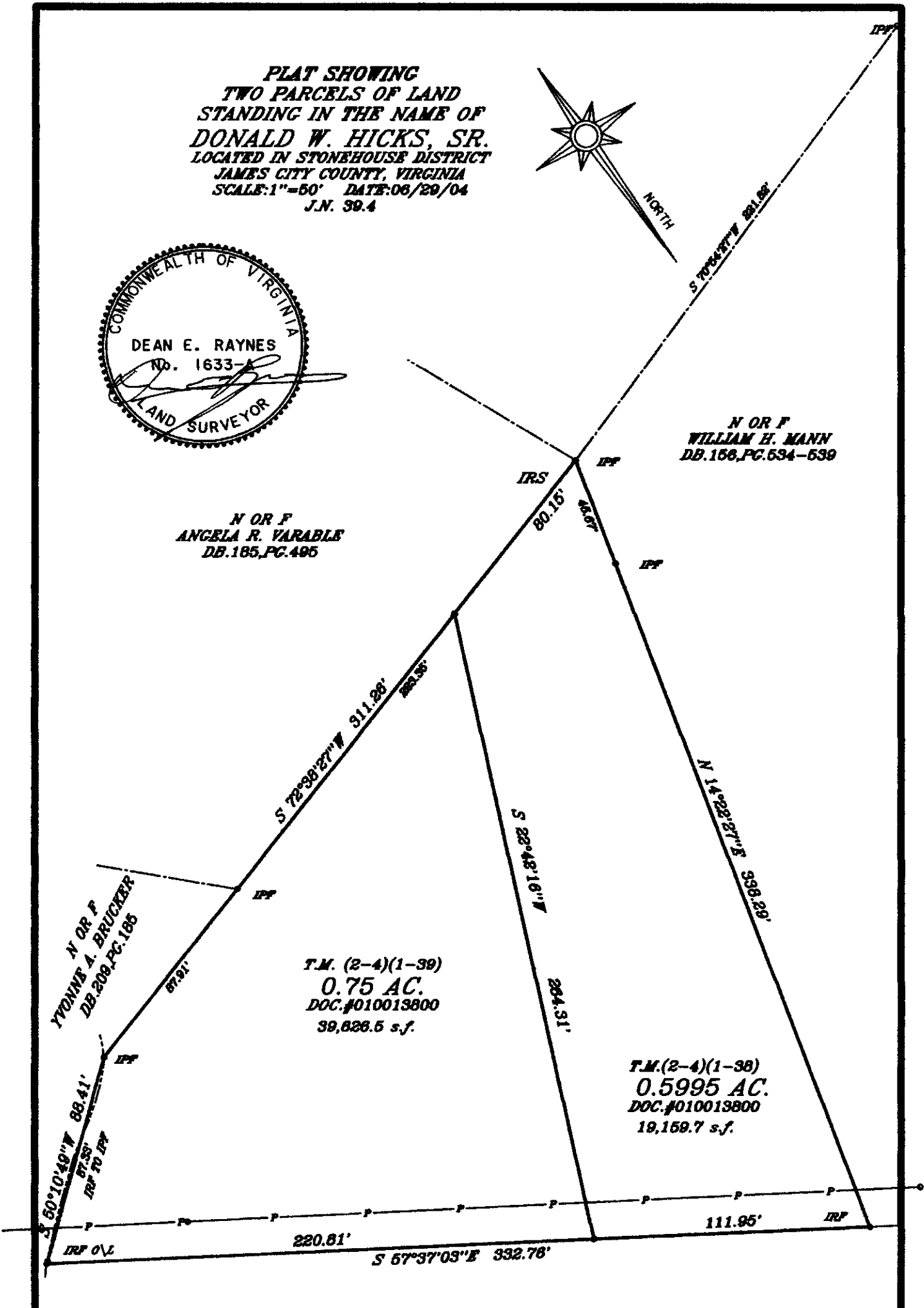


**N OR F  
WILLIAM H. MANN  
DB. 156, PC. 634-639**

**N OR F  
ANGELA R. VARABLE  
DB. 185, PC. 495**

**T.M. (2-4)(1-39)  
0.75 AC.  
DOC. #010013800  
39,828.5 s.f.**

**T.M. (2-4)(1-38)  
0.5995 AC.  
DOC. #010013800  
19,159.7 s.f.**



**U.S. ROUTE 60 E.B.L. RICHMOND ROAD**

**HIS LAND SURVEYING, INC.  
P.O. BOX 100  
PROVIDENCE FORGE VIRGINIA 23140  
(804) 966-7017**

