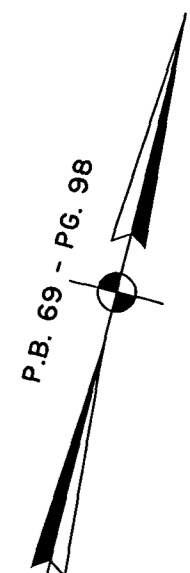


#032595



P.B. 69 - PG. 98

JAMES CITY COUNTY TP 33-3-01-29  
NOW OR FORMERLY  
GARY E. & CATHY L. NESTER  
D.B.619 P.683

JAMES CITY COUNTY TP 33-3-01-24  
NOW OR FORMERLY  
GOLDEN KNIGHTS, INC.  
D.B.568 P.316

# ADDITIONAL LAND

MATCH LINE  
SEE SHEET 3

L165 L166 L167 L168 L169 L170 L171 L172 L173 L174 L175 L176 L177 L178 L179 L180 L181 L182 L183 L184 L185 L186 L187 L188 L189

MATCH LINE  
SEE SHEET 3  
L37 L38 L39 L40 L41 L42 L43 L44 L45 L46 L47 L48 L49 L50 L51 L52 L53 L54 L55 L56 L57 L58 L59 L60 L61 L62 L63 L64 L65 L66 L67 L68 L69 L70 L71 L72 L73 L74 L75 L76 L77 L78 L79 L80 L81 L82 L83 L84 L85 L86 L87 L88 L89 L90 L91 L92 L93 L94 L95 L96 L97 L98 L99 L100 L101 L102 L103 L104 L105 L106 L107 L108 L109 L110 L111 L112 L113 L114 L115 L116 L117 L118 L119 L120 L121 L122 L123 L124 L125 L126 L127 L128 L129 L130 L131 L132 L133 L134 L135 L136 L137 L138 L139

# RAVEN TERRACE

VAR. WIDTH UTILITY & INGRESS/EGRESS ESMT.  
COMMON AREA

# CLAIBORNE DRIVE

VAR. WIDTH UTILITY & INGRESS/EGRESS ESMT.  
COMMON AREA

MARK II INVESTMENTS LTD.  
D.B.130 P.671

TP 282-05-00-001  
NOW OR FORMERLY  
CHELSEA GCA REALTY PARTNERSHIP, L.P.  
D.B.113 P.693

TP 282-04-00-001  
NOW OR FORMERLY  
CHELSEA GCA REALTY PARTNERSHIP, L.P.  
D.B.106 P.407

U.S. RTE. 60  
RICHMOND ROAD


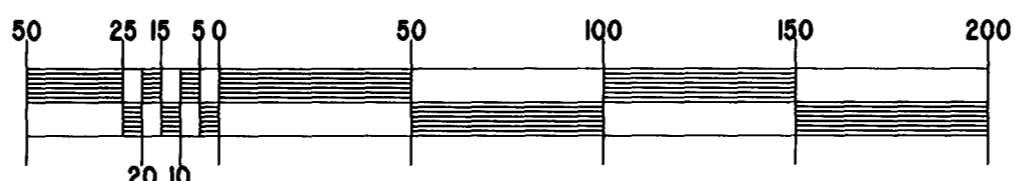
P.B. 69 - PG. 98

DETAIL  
N.T.S.

TP 282-08-00-001  
NOW OR FORMERLY  
752 L.L.C.  
INST. #980305

City of Williamsburg & County of James City  
Circuit Court: This PLAT was recorded on  
11-13-2003  
at 2:15 PM, P.B. PG  
DOCUMENT # 032595  
BETSY B. WOOLRIDGE, CLERK  
Betsy B. Woolridge Clerk

GRAPHIC SCALE: 1" = 50'



## EXHIBIT "A" CLAIBORNE (A CONDOMINIUM COMMUNITY) PHASE EIGHTEEN

CITY OF WILLIAMSBURG, VIRGINIA		SIZE C	CONTRACT NO	FILE NAME	REV.
Hassell & Folkes, P.C. Engineers Surveyors Planners Chesapeake, VA. 23320 (757) 547-9531		SCALE: 1" = 50'	DATE: 10/23/03	S:\PROJECTS\CLAIBORNE\ PH-18-BLOG-23.DWG	SHEET 2 of 5