

LEGAL DESCRIPTION - PARCEL 101
 The actual portion of land which the building and improvements occupy...
LEGAL DESCRIPTION - PARCEL 102
 A lot of land situated on the easterly side of the highway...
LEGAL DESCRIPTION - PARCEL 103
 A lot of land situated on the easterly side of the highway...
LEGAL DESCRIPTION - PARCEL 104
 A lot of land situated on the easterly side of the highway...
LEGAL DESCRIPTION - PARCEL 105
 A lot of land situated on the easterly side of the highway...
LEGAL DESCRIPTION - PARCEL 106
 A lot of land situated on the easterly side of the highway...
LEGAL DESCRIPTION - PARCEL 107
 A lot of land situated on the easterly side of the highway...
LEGAL DESCRIPTION - PARCEL 108
 A lot of land situated on the easterly side of the highway...
LEGAL DESCRIPTION - PARCEL 109
 A lot of land situated on the easterly side of the highway...
LEGAL DESCRIPTION - PARCEL 110
 A lot of land situated on the easterly side of the highway...

PROJECT INFORMATION
 SITE NAME: WILLIAMSBURG METHODIST CHURCH
 CITY: VA 10048B
 SHE ADDRESS: 514 JAMESTOWN ROAD
 WILLIAMSBURG, VA 23185
 OWNERS NAME: WILLIAMSBURG METHODIST CHURCH
 514 JAMESTOWN ROAD
 WILLIAMSBURG, VA 23185

LOWER ELEVATION
 LATITUDE: 37° 15' 04.2400"
 LONGITUDE: 78° 42' 48.5147"
 SURVEY ELEVATION: 57.7
 BASIS OF ELEVATIONS: GPS OBSERVATIONS PERFORMED BY SURVEYOR
 SUB-METER ACCURACY TO NEAREST FOOT
 BASIS OF PLANIMETRY: ORTO SURVEYS BASED ON GPS OBSERVATIONS
 NAD83 - THE NATIONAL SPHERICAL ZONE

LEGEND
 POWER POLE
 TELEPHONE RISER
 WATER VALVE
 FIRE HYDRANT
 TOWER ELEVATION
 LIGHT POLE
 SIGN POST SET
 BENCH MARK

VICINITY MAP
 Shows the location of the site relative to surrounding streets and landmarks.

SURVEYOR'S CERTIFICATE
 I, RONALD R. CLARK, A LICENSED SURVEYOR, DO HEREBY CERTIFY THAT THIS MAP REPRESENTS THE RESULTS OF A PARTIAL SURVEY...
 RONALD R. CLARK, LICENSE NO. 1745
 12/10/01
 CLARK SURVEYING
 10060 BIRCHWOOD DRIVE
 VALE, VA 23180-1002
 PHONE: (804) 382-1002

RECORDING

VOICEstream
 THE ORIGINAL IN BUSINESS

WILLIAMSBURG METHODIST CHURCH
 VA 10048B
 514 JAMESTOWN ROAD
 WILLIAMSBURG, VA 23185

PLAT RECORDED IN
 P.B. NO. 85 - PAGE 63 & 64

C-1

PLAT RECORDED IN P.B. NO. 85 - PAGE 63 & 64

W-T

W-T COMMUNICATION
DESIGN GROUP, LLC
2001 LBJ FREEWAY, SUITE 100
DALLAS, TEXAS 75234
PH. 972-758-0781
FAX. 972-758-0782


VoiceStream

5041 CORPORATE WOODS DR.
SUITE 200
VIRGINIA BEACH, VA. 23462
OFFICE: (757) 490-7200
FAX: (757) 490-6195

I	11-20-01	FOR CONSTRUCTION
A	11-14-01	FOR CUDIT REVIEW

VA 10048-B
WILLIAMSBURG
METHODIST CHURCH

814 JAMESTOWN RD.
WILLIAMSBURG, VA. 23185



SECOND FLOOR
EQUIPMENT LAYOUT

DATE: 11/10/01

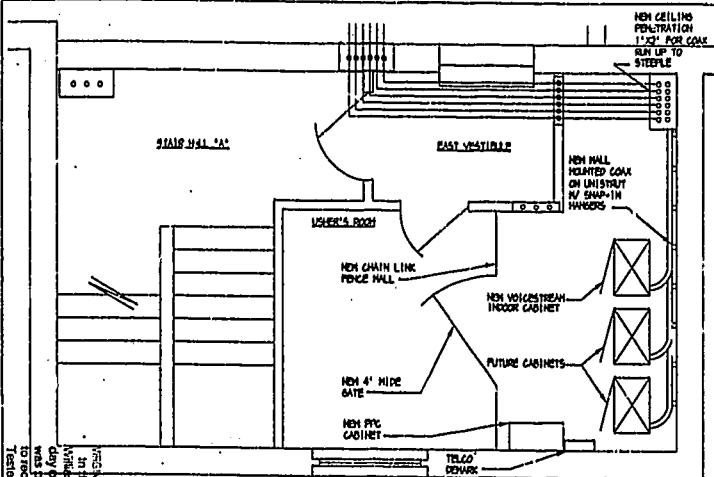
SCALE: AS NOTED

DRAWN: CDG

W-T# T01536

SHEET

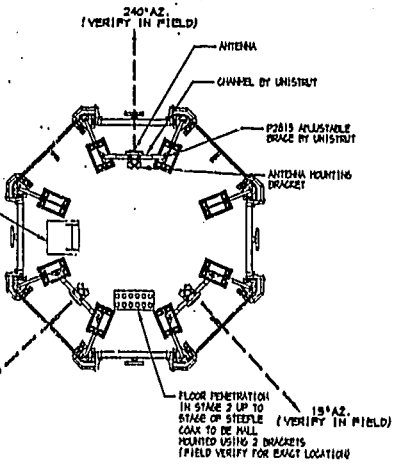
A-1



USHER'S ROOM LAYOUT
SCALE: 1/4" = 1" (2)

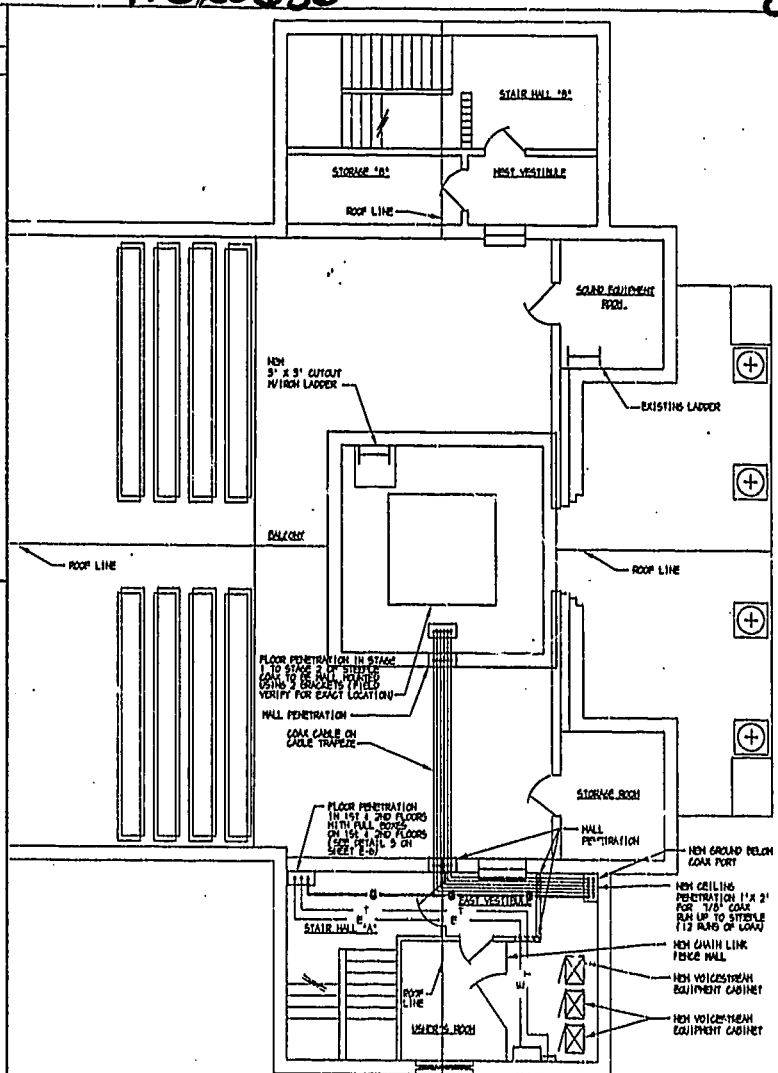
THIS PLAN BY W-T COMMUNICATION DESIGN GROUP, LLC AND THE CITY OF WILLIAMSBURG, VA. IS THE PROPERTY OF W-T COMMUNICATION DESIGN GROUP, LLC. IT IS TO BE USED ONLY FOR THE PROJECT AND SITE SPECIFICALLY IDENTIFIED AND LIMITED TO THE USE AND LOCATION SPECIFIED. ANY REUSE OR MODIFICATION WITHOUT THE WRITTEN CONSENT OF W-T COMMUNICATION DESIGN GROUP, LLC IS STRICTLY PROHIBITED.

Approved by: *[Signature]*
DOCUMENT # 020656
10/10/01



STEEPLE LAYOUT
SCALE: 1/4" = 1" (3)

SEE MOUNTING DETAILS SHEET A-4



PLAY RECORDED IN P.D. NO. 85 PAGE 63464
SECOND FLOOR EQUIPMENT LAYOUT
SCALE: 1/8" = 1" (1)



COPYRIGHT © 2001 BY W-T COMMUNICATION DESIGN GROUP, LLC