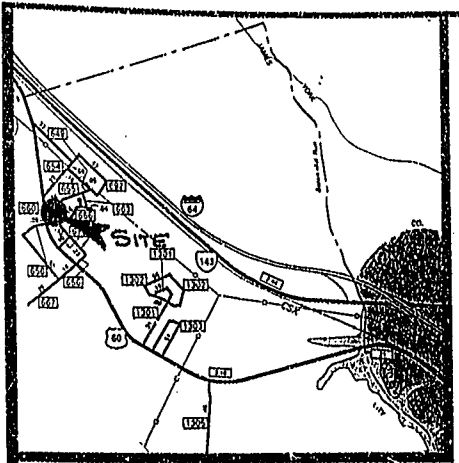
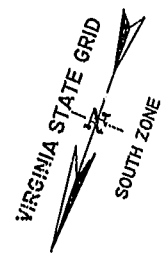
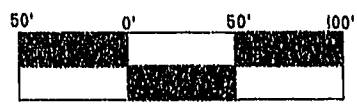


BOUNDARY LINE ADJUSTMENT
OF PROPERTY STANDING IN THE NAME OF
TRUSTEES OF MOUNT GILEAD BAPTIST CHURCH
AND
WILLIAM HAROLD WASHINGTON & SUZANNE WASHINGTON
LOCATED: ROBERTS DISTRICT, JAMES CITY COUNTY, VIRGINIA
DATE: JUNE 11, 2002 SCALE: 1" = 50'

MITCHELL-WILSON ASSOCIATES, P.C.
CIVIL ENGINEERS & LAND SURVEYORS
720 MAIN STREET, SUITE 112
P.O. BOX 1269
WEST POINT, VIRGINIA 23181
(804) 843-9744
SHEET 2 OF 2

N/F
WILLIAM HAROLD & SUZANNE
WASHINGTON
TM# (52-3)(4-1)
DB 43, PG 504
PLAT IN DB 286, PG 605A
AREA FORMERLY = 44,658.42 S.F.
OR 1.025 AC
NEW AREA = 23,877.942 S.F.
OR 0.548 AC.



VICINITY MAP

GROVE SUBDIVISION
PLAT BOOK 43, PAGES 73 & 74

LOT 10
N/F
WILLIAM B. GREEN
TM# (52-3)(9-10)
DB 754, PG 548

LOT 9
N/F
STEVEN C. MYERS, LIVING TRUST
TM# (52-3)(9-9)
DB 809, PG 531

LOT 6
N/F
GREGORY R. & EMILY F. JAMES
TM# (52-3)(1-6)
DB 432, PG 726

LOT 5
N/F
WENDELL C. & MARY D. WRIGHT
TM# (52-3)(1-5)
DB 417, PG 485

LOT 4
N/F
BRUCE L. & KUM SUN PHILLIPS
TM# (52-3)(1-4)
DB 553, PG 137

LOT 3
N/F
WILLIAM E. HARRIS
TM# (52-3)(1-3)
DB 359, PG 220

N/F
DOUGLAS SANFORD JOHNSON
TM# (52-3)(4-2)
DB 779, PG 588
PB 59, PG 89

10' UTILITY
EASEMENT
(EXISTING)
BELL
ATLANTIC-
VA, INC..

N/F
ELSIE E. WRIGHT
TM# (52-3)(2-33)
DB 99, PG 439
PLAT IN DB 63, PG 296

EXISTING 20'
PERMANENT
EASEMENT
DB 143, PG 714

LOTS 34, 35 & 35A
PLAT OF ALEX HARWOOD PROPERTY
N/F
TRUSTEES OF MOUNT GILEAD BAPTIST CHURCH
TM(52-3)(2-34)
AREA FORMERLY = 210,135.916 S.F.
OR 4.824 AC.
NEW AREA = 230,916.401 S.F.
OR 5.301 AC.
DB 35, PG 123 & 124
DB 36, PG 282
DB 143, PG 711
DB 293, PG 175
PB 41, PG 77A
PB 9, PG 37
ALL INTERIOR PROPERTY LINES
ARE HEREBY EXTINGUISHED

CEMETERY

BRICK CHURCH

CHURCH SIGN

CHURCH STREET U.S. ROUTE NO. 655 40' R/W

City of Williamsburg & County of James City
Circuit Court: This PLAT was recorded on
17th. 2002
at 11:04 AM/PB 88 PG 23-24
DOCUMENT # 020025763
BEJSY B. WOOLRIDGE, CLERK
Bejsey Woolridge, Clerk

