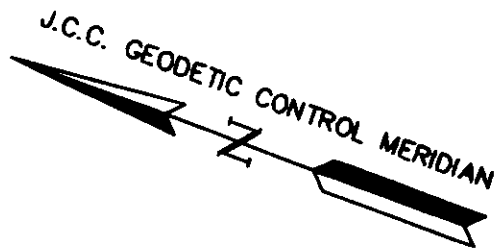
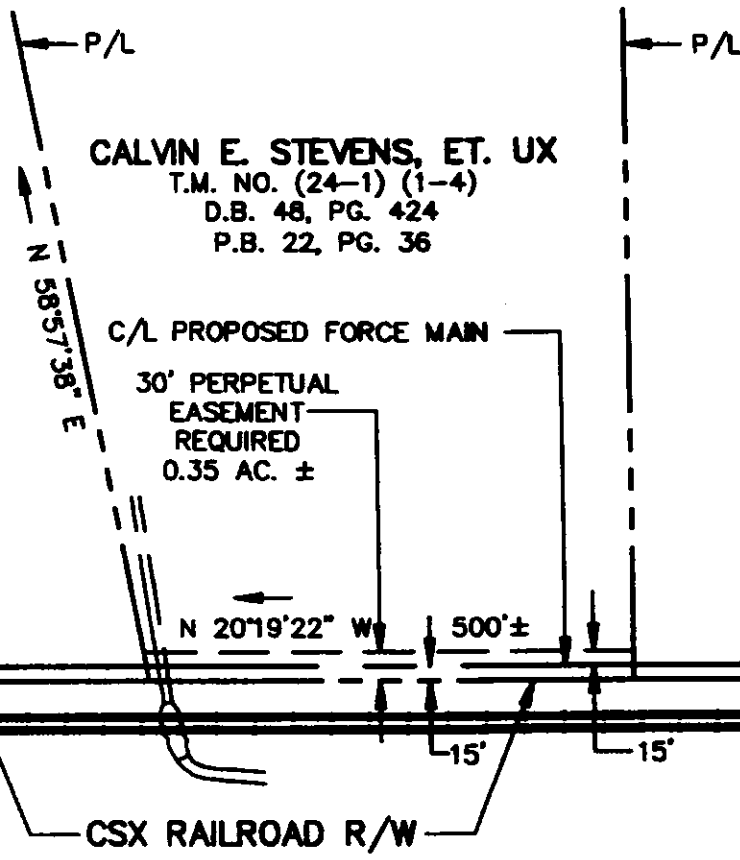



NOTE:
PROPERTY LINES AS SHOWN
TAKEN FROM RECORD PLATS,
DEEDS AND OTHER AVAILABLE
INFORMATION AND DOES NOT
REPRESENT A FIELD BOUNDARY
SURVEY.



Now or Formerly
FORREST WINTON & FRANCES ANN HUCKSTEP HAMILTON
T.M. NO. (23-2) (1-25)



Now or Formerly
HILL PLEASANT FARM, INC.
T.M. NO. (24-1) (1-6)



Consulting Engineers

Engineers, Surveyors, Planners

Williamsburg, Virginia

PLAT SHOWING EASEMENT FOR
HAMPTON ROADS SANITATION DISTRICT
NORTH TRUNK INTERCEPTOR FORCE MAIN - SECTION D - PARCEL 2
FROM
CALVIN E. STEVENS, ET. UX.
JAMES CITY COUNTY

STONEHOUSE DISTRICT

VIRGINIA

Scale: 1" = 200'

Ref.: NOTED

Date: 10/27/93

Job No.: 7841-2