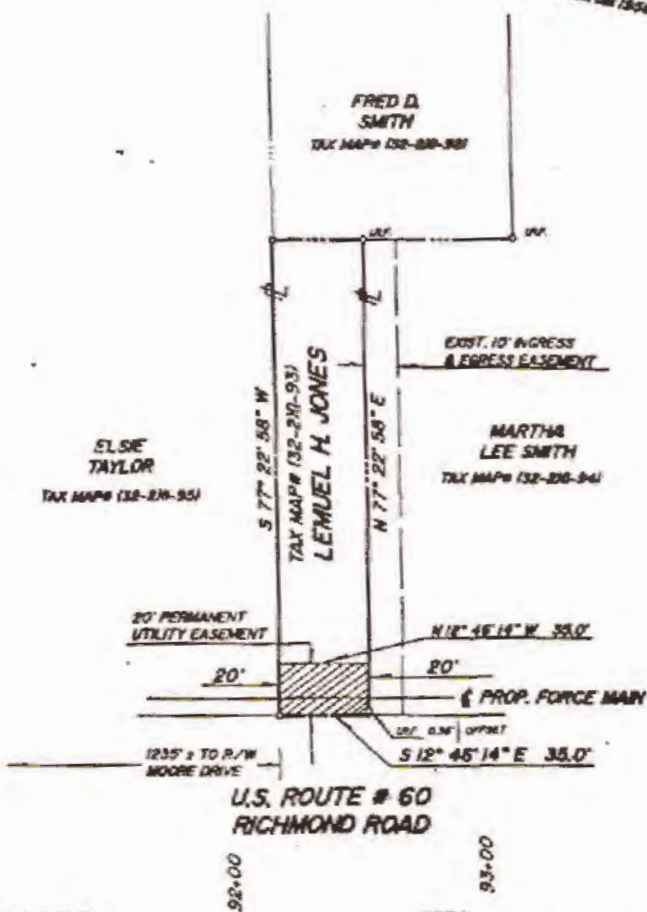



3220100093

BOOK 503 PAGE 755




2/14/91

SOURCE OF TITLE:

THE PROPERTY SHOWN ON THIS PLAT WAS CONVEYED BY RUTH R. SMITH TO LEMUEL H. JONES BY DEED DATED JAN. 28, 1967 AND RECORDED IN THE OFFICE OF THE CLERK OF THE CIRCUIT COURT OF THE COUNTY OF JAMES CITY IN DEED BOOK 103, PAGE 530.

NOTE:

AREA WITHIN EASEMENT = 700 S.F. OR 0.0161 AC.



REFERENCES:
DB 103, P. 530
PB 5, P. 25
HNY (PL) FJT

DATE FOR. AS 1990
SCALE 1"=40'

PLAT FOR CONVEYANCE OF SEWER EASEMENT
TO
HAMPTON ROADS SANITATION DISTRICT
NORTH TRUNK FORCE MAIN - PART C - PARCEL B
FROM
LEMUEL H. JONES
LOCATED
JAMES CITY COUNTY, VIRGINIA
SPEARMAN & ASSOCIATES, P.C.
SURVEYING AND PLANNING
488 HILANS CIRCLE - WILLIAMSBURG, VA.
804/253-8720