

The subdivision of land as shown on this plat is with the free consent and in accordance with the desires of the undersigned owner.

*Temple M. Burton*  
By *Lillie M. Burton*

State of Virginia  
City/County of *James City*  
to wit I *Lillian E. Linder*  
a notary public in and for the City/County and State aforesaid do hereby certify that the person whose name is signed to the foregoing writing have acknowledged the same before me in my City/County aforesaid. Given under my hand and seal this 11<sup>th</sup> day of Sept. 1986. My commission expires 6/3/89

To the best of my knowledge and belief all of the requirements set forth in the ordinance for approving plats of subdivisions for recordation in James City County, Virginia, have been complied with.

*Lynn D. Evans*  
Lynn D. Evans, C.L.S.


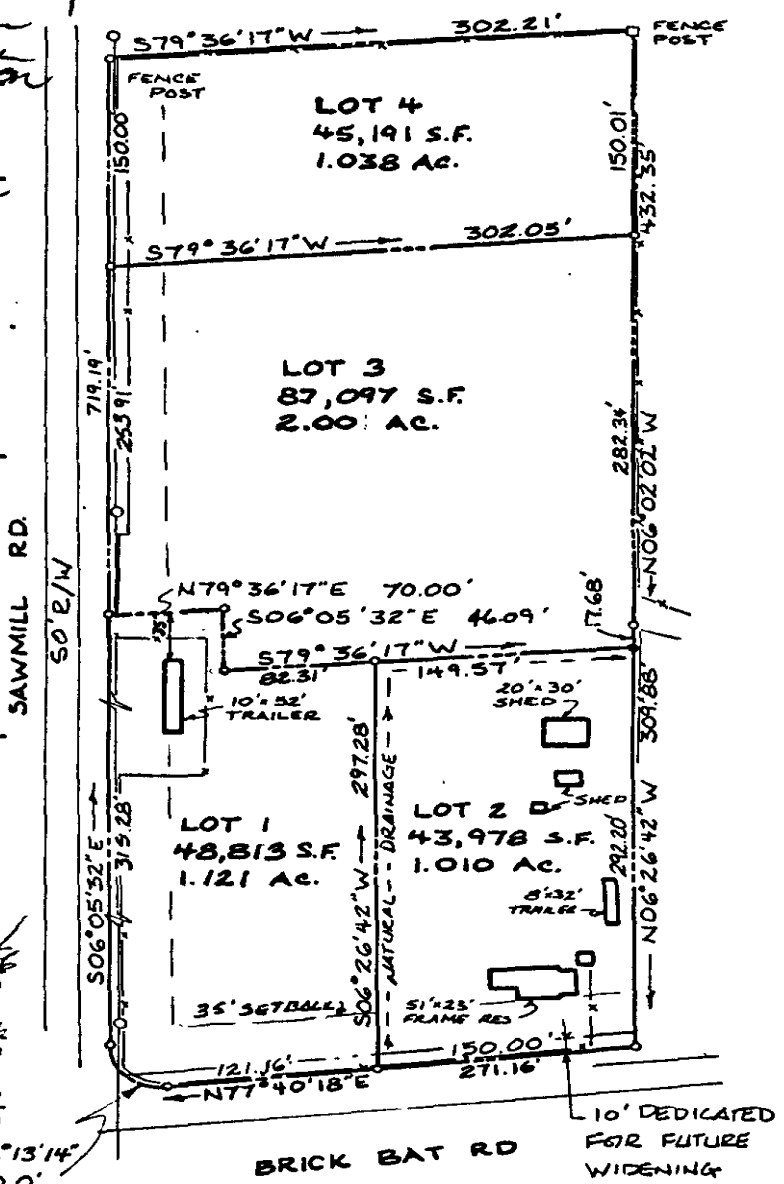
This subdivision as shown on this plat is approved by the undersigned in accordance with subdivision regulations and may be committed to record.

*William L. Kelly* 9/15/86  
Agent of Governing Body Date

*J. S. Kelly* 9-15-86  
Highway Department Date


*Allen R. Krass* 9/11/86  
Health Department Date

$\Delta = 96^{\circ}13'14''$   
 $R = 30.0'$   
 $L = 50.38'$   
 $C = 44.67'$   
 $CB = S54^{\circ}13'22''E$



REF.:

A SUBDIVISION OF THE PROPERTY OF:  
**TEMPLE M. & LILLIE M. BURTON**  
JAMES CITY COUNTY, VA

DATE: AUGUST 26, 1986 SCALE: 1"=100'  
 THE DYOUNG-JOHNSON GROUP INC  
ENGINEERS ARCHITECTS SURVEYORS  
JOB NO. 2850  
PO BOX 197 WILLIAMSBURG, VIRGINIA 23187 (804) 753-0877