
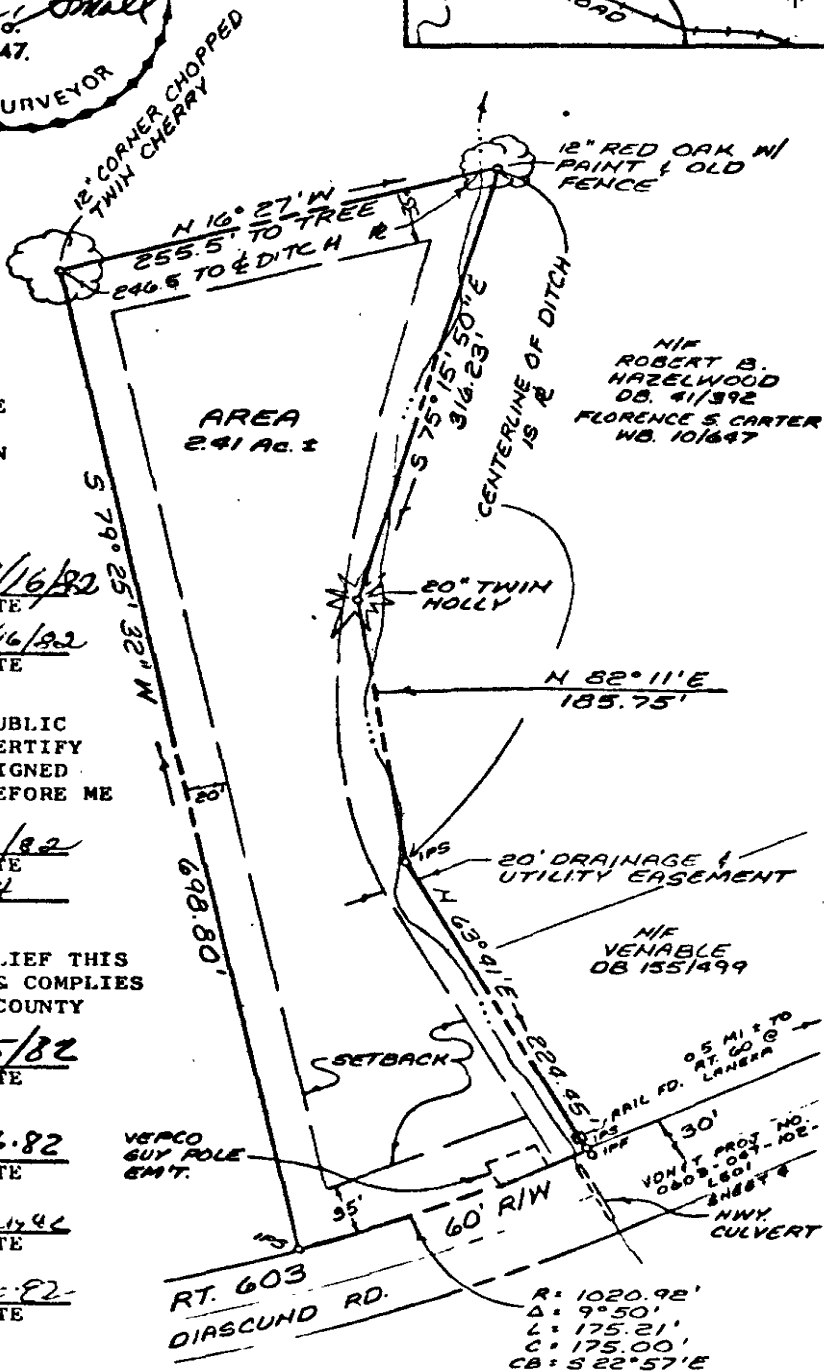
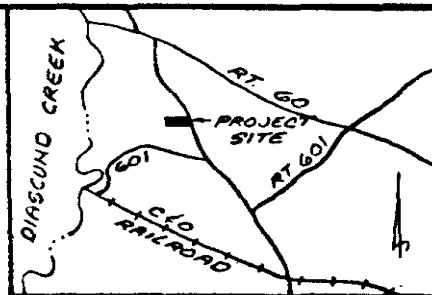


NOTE:
TAX PARCEL (9-2)(1-1)
ZONING A-1



REMAINDER OF JOHN
W. WOODWARD, JR. &
ISABELL B. WOODWARD
117 AC. ±
DB. 55/293



SOURCE OF TITLE:

THE LAND SHOWN HEREON STANDS IN THE NAMES OF JOHN W. WOODWARD, JR., & ISABELL B. WOODWARD, AS RECORDED IN DB55, PG. 293.

THIS SUBDIVISION IS WITH THE FREE CONSENT OF THE UNDERSIGNED OWNERS

John W. Woodward 7/16/82 DATE
Francis S. Woodward 7/16/82 DATE

NOTARIZATION:

I, Stella Mae Eatman, A NOTARY PUBLIC IN AND FOR THE STATE OF VIRGINIA CERTIFY THAT THE PERSONS WHOSE NAMES ARE SIGNED ABOVE HAVE ACKNOWLEDGED THE SAME BEFORE ME

Stella Mae Eatman 7/16/82 DATE

MY COMMISSION EXPIRES: 12/4/84

SURVEYORS CERTIFICATE:

TO THE BEST OF MY KNOWLEDGE AND BELIEF THIS SUBDIVISION IS CORRECT & COMPLETE & COMPLIES WITH THE ORDINANCES OF JAMES CITY COUNTY

Paul C. Small 7/15/82 DATE

APPROVALS:

J. D. Hall 7-16-82 DATE
HIGHWAY DEPARTMENT

C. J. ... 16 July 82 DATE
HEALTH DEPARTMENT

Henry A. ... 7-16-82 DATE
JAMES CITY COUNTY

AES, a professional corporation architects, engineers, surveyors, and planners Williamsburg, Virginia

SURVEY OF 2.41 ACRES ± TO BE CONVEYED FROM JOHN W. WOODWARD, JR. & ISABELL B. WOODWARD TO STEVEN M. & FRANCES E. BAGWELL.