


(TRACT 5 - JAMES CITY COUNTY FORMERLY ALEXANDER PARKER)



TRACT 5
16,442 ±
(0.3774 AC ±)

(NORCO, INC.)

GEORGE L. & ANNIE L. BOYD
DB 122/1450
PB 24116

RUCE BRUNNE LEE
DB 101/244

ALEXANDER & MARY ELIZABETH PARKER
DB 55/193

NORCO, INC.

TOTAL AREA 78,757 ± = 1.8080 AC ±
LESS TRACT 5 16,442 ± = 0.3774 AC ±
REMAINDER 62,317 ± = 1.4306 AC ±

REF: DB 129/317-325 (SOURCE OF TITLE)
PB 9/36 PARKER DEEDS. SUBDIV.
VDH 0615-047-108, 547.8

N 19° 18' 46" W
23.91'

N 41° 18' 14" E, 169.31'



N 36° 17' E SR 615 IRONBOUND ROAD

PROP. 50' R/W

CARRIAGE ROAD

WATFORD LANE

RECORD
(PB 9/36)



SMALL ENGINEERING, INC.
Engineers, Planners, Surveyors
625 Ironbound Road 804 253-0040
WILLIAMSBURG, VA 23185

PLAT FOR CONVEYANCE
OF TRACT 5
FROM: NORCO, INC.
TO: JAMES CITY COUNTY

BERKELEY DISTRICT JAMES CITY COUNTY, VA.

SCALE: 1" = 50'

DATE: MARCH 25, 1980

JOB NO. 105-8-A-2