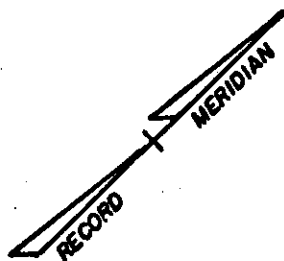
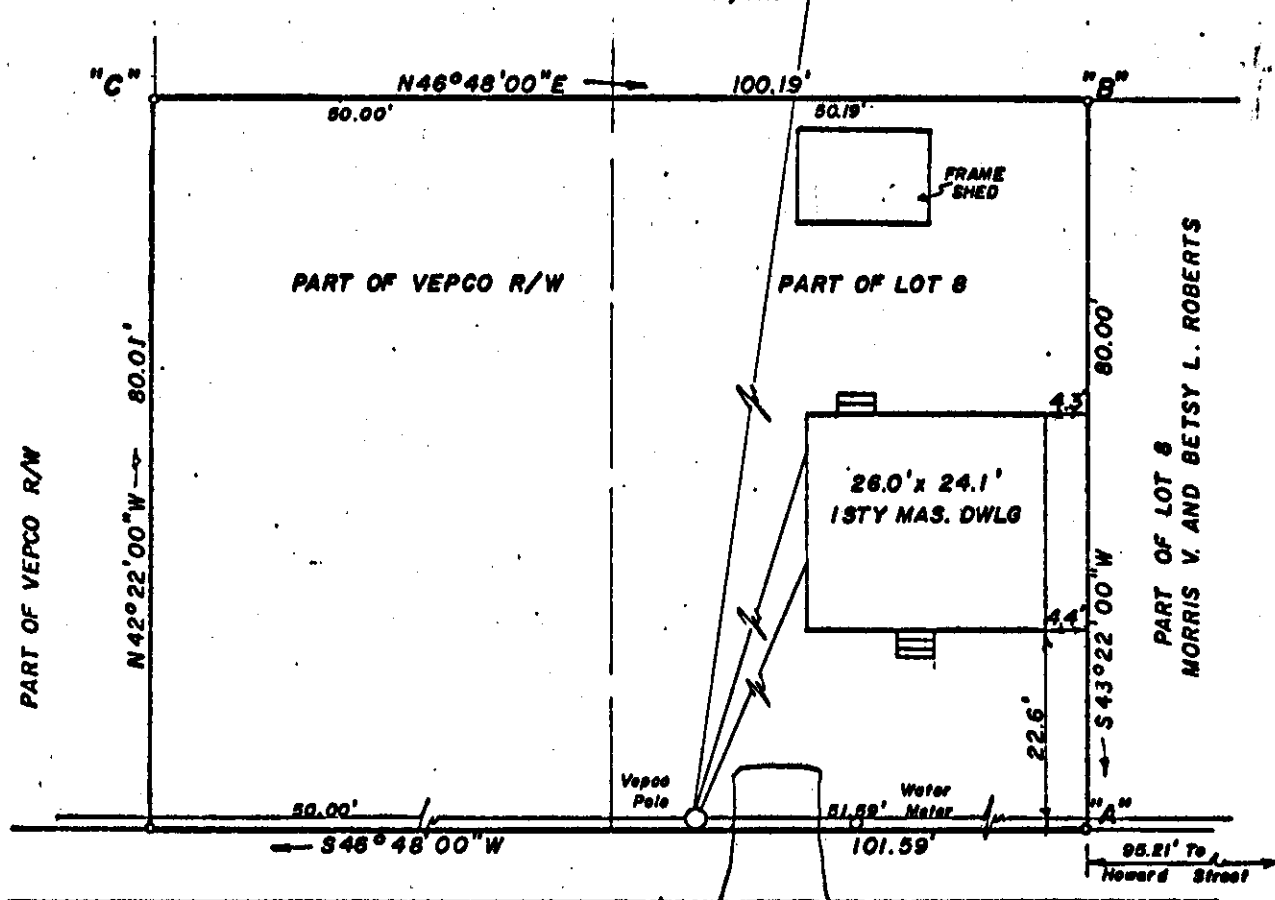


LINES "A"- "B" AND "B"- "C"  
AS AGREED TO BY THE  
UNDERSIGNED.


*John W. Roberts, Sr.*  
JOHN W. ROBERTS, SR. (ORIGINAL OWNER OF LOT 8 AND PART OF VEPCO R/W)  
*Morris V. Roberts Betsy L. Roberts*  
MORRIS V. ROBERTS BETSY L. ROBERTS (ADJOINING OWNER LINE "A"- "B")  
*John W. Roberts, Jr.*  
JOHN W. ROBERTS, JR. (ADJOINING OWNER LINE "B"- "C")  
*Grace Radcliffe*  
GRACE RADCLIFFE (PRESENT OWNER)



PART OF VEPCO R/W AND  
PART OF LOT 8  
JOHN W. ROBERTS, JR.



JACKSON STREET



TOTAL AREA:  
8,071.21 sq. ft.  
0.19 ac.

\*REF: DB46/315; PB9/37

WOODSON, LITTLEPAGE & D'YOUNG, INC. ENGINEERS, SURVEYORS & PLANNERS, P. O. DRAWER FU WILLIAMSBURG, VIRGINIA 23186

LEGEND: - IP - IRON PIN, — PROPERTY LINE, - - - CENTERLINE, - . . - EASEMENT LINE

A SURVEY OF PART OF VEPCO RIGHT-OF-WAY AND PART OF LOT 8, ALEX HARWOOD PROPERTY  
STANDING IN THE NAME OF GRACE RADCLIFFE, LYING IN  
ROBERTS DISTRICT, JAMES CITY COUNTY, VIRGINIA

SCALE: 1" = 20'

REF: \*

DATE: SEPTEMBER 29, 1975

AREA: SHOWN

J.O. 2225-1