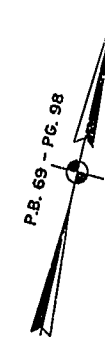


#021288

86 PAGE 91

JAMES CITY COUNTY TP 33-3-01-29
NOW OR FORMERLY
GARY E. & CATHY L. NESTER
D.B.619 P.603

JAMES CITY COUNTY TP 33-3-01-24
NOW OR FORMERLY
GOLDEN KNIGHTS, INC.
D.B.560 P.316



MATCH LINE
SEE SHEET 3

ADDITIONAL LAND

L165
L166
L167
L168
L169
L170
L171
L172
L173
L174
L175
L176
L177
L178
L179

C56
C57
C58
C59
C60
C61
C62
C63
C64

L180
L181
L182
L183
L184
L185
L186
L187
L188
L189

C65
C66
C67
C68
C69
C70
C71
C72
C73
C74

L190
L191
L192
L193
L194
L195
L196
L197
L198
L199

C75
C76
C77
C78
C79
C80
C81
C82
C83
C84

L200
L201
L202
L203
L204
L205
L206
L207
L208
L209

C85
C86
C87
C88
C89
C90
C91
C92
C93
C94

L210
L211
L212
L213
L214
L215
L216
L217
L218
L219

C95
C96
C97
C98
C99
C100
C101
C102
C103
C104

L220
L221
L222
L223
L224
L225
L226
L227
L228
L229

C105
C106
C107
C108
C109
C110
C111
C112
C113
C114

L230
L231
L232
L233
L234
L235
L236
L237
L238
L239

C115
C116
C117
C118
C119
C120
C121
C122
C123
C124

L240
L241
L242
L243
L244
L245
L246
L247
L248
L249

C125
C126
C127
C128
C129
C130
C131
C132
C133
C134

L250
L251
L252
L253
L254
L255
L256
L257
L258
L259

C135
C136
C137
C138
C139
C140
C141
C142
C143
C144

L260
L261
L262
L263
L264
L265
L266
L267
L268
L269

C145
C146
C147
C148
C149
C150
C151
C152
C153
C154

L270
L271
L272
L273
L274
L275
L276
L277
L278
L279

C155
C156
C157
C158
C159
C160
C161
C162
C163
C164

TP 282-08-00-001
NOW OR FORMERLY
752 L.L.C.
INST. #990305

CLAIBORNE DRIVE
VAR. WIDTH UTILITY & INGRESS/EGRESS ESMT.
COMMON AREA

COMMON AREA SUBMITTED W/PHASE TWO
AREA = 15,221 SQ. FT. = 0.349 AC.

TP 282-05-00-001
NOW OR FORMERLY
CHELSEA GCA REALTY PARTNERSHIP, L.P.
D.B.813 P.693

TP 282-04-00-001
NOW OR FORMERLY
CHELSEA GCA REALTY PARTNERSHIP, L.P.
D.B.106 P.407

DETAIL
N.T.S.


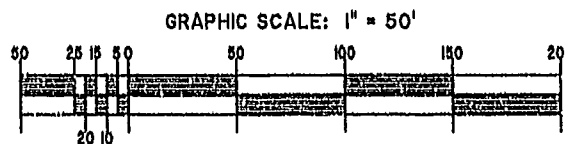
U.S. RTE. 60
RICHMOND ROAD

P.B. 69 - PG. 98

City of Williamsburg & County of James City
Circuit Court: This PLAT was recorded on
22 July 2002
at 10:27 AM AM/PM/PB 86 PG 90-101
DOCUMENT # 021288
BETSY B. WOOLRIDGE, CLERK
Betsy B. Woolridge Clerk

EXHIBIT "A."
CLAIBORNE
(A CONDOMINIUM COMMUNITY)
PHASE TWO

CITY OF WILLIAMSBURG, VIRGINIA



Hassell & Polkes, P.C. Engineers Surveyors Planners Chesapeake, VA 23320 (757) 547-9531	SIZE C	CONTRACT NO 114C/16	DISK/BOX PH-2-BL00-13.DWG	FILENAME PH-2-BL00-13.DWG	REV.
SCALE: 1" = 50'		DATE: 07/16/02		SHEET 2 of 12	

A-1520