



CONSENT AND DEDICATION

THE SUBDIVISION OF LAND SHOWN ON THIS PLAT AND KNOWN AS RIVER'S EDGE PHASE III IS WITH THE FREE CONSENT AND IN ACCORDANCE WITH THE DESIRES OF THE UNDERSIGNED OWNERS PROPRIETORS AND OR TRUSTEE'S.

10/18/01
 DATE

 WILLIAM B. VOLIVA, JR., EXECUTIVE VICE PRESIDENT
 BUSCH PROPERTIES, INC.

CERTIFICATE OF NOTARIZATION
 STATE OF VIRGINIA

CITY/COUNTY OF James City
 I, David W. OTEY, A NOTARY PUBLIC IN AND FOR THE CITY/COUNTY AND STATE AFORESAID, DO HEREBY CERTIFY THAT THE PERSON WHOSE NAME IS SIGNED TO THE FOREGOING WRITING HAS ACKNOWLEDGED THE SAME BEFORE ME IN THE CITY/COUNTY AFORESAID, GIVEN UNDER MY NAME THIS 15 DAY OF October, 2001.
 MY COMMISSION EXPIRES 5/31/2003

 SIGNATURE

SOURCE OF TITLE

THE PROPERTY SHOWN ON THIS PLAT WAS CONVEYED BY ANHEUSER BUSCH, INC. TO BUSCH PROPERTIES, INC. BY DEED DATED OCTOBER 24, 1994 AND RECORDED IN THE OFFICE OF THE CLERK OF THE CIRCUIT COURT OF THE COUNTY OF JAMES CITY IN DEED BOOK 714, PAGE 417.

SURVEYOR'S STATEMENT


I HEREBY CERTIFY THAT TO THE BEST OF MY KNOWLEDGE OR BELIEF, THIS PLAT COMPLIES WITH ALL OF THE REQUIREMENTS OF THE BOARD OF SUPERVISORS AND ORDINANCES OF THE COUNTY OF JAMES CITY, VIRGINIA, REGARDING THE PLATTING OF SUBDIVISIONS WITHIN THE COUNTY.

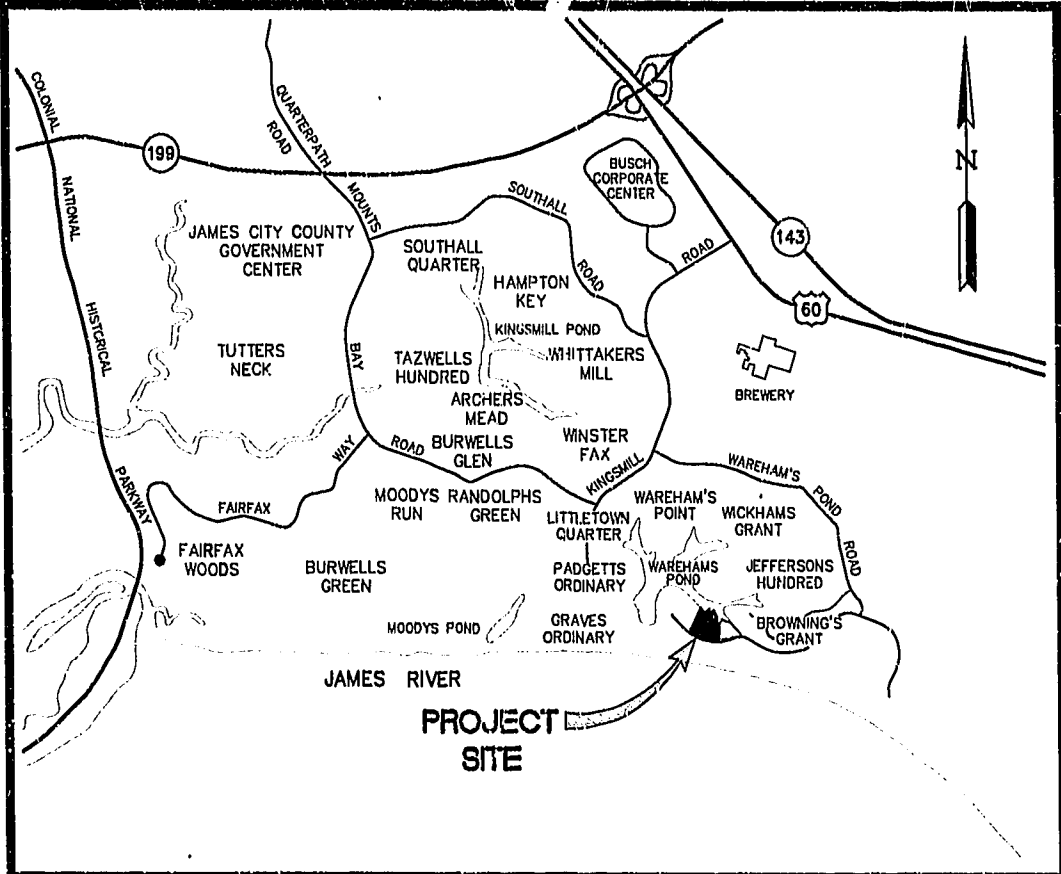
9/18/01
 DATE

 G.T. WILSON, JR., C.L.S.

CERTIFICATE OF APPROVAL

THIS SUBDIVISION IS APPROVED BY THE UNDERSIGNED IN ACCORDANCE WITH EXISTING SUBDIVISION REGULATIONS AND MAY BE ADMITTED TO RECORD.

10/19/01
 DATE

 JAMES CITY COUNTY
 SUBDIVISION AGENT




VICINITY MAP (APPROX. SCALE 1"=2000')

LOT NUMBER, TAX MAP NUMBER & ADDRESS TABLE

LOT NUMBER	TAX MAP NUMBER	ADDRESS
12A	(51-3)(08-0-0012-A)	300 RIVER'S EDGE
12C	(51-3)(08-0-0012-C)	302 RIVER'S EDGE
13A	(51-3)(08-0-0013-A)	304 RIVER'S EDGE
15B	(51-3)(08-0-0015-B)	310 RIVER'S EDGE
16C	(51-3)(08-0-0016-C)	312 RIVER'S EDGE

NOTES:


1. USE OF COMMON AREA AND LIMITED COMMON AREA IS RESERVED IN ACCORDANCE WITH DECLARATION COVENANTS, CONDITIONS AND RESTRICTIONS APPLYING TO RIVER'S EDGE, PHASE III. BLUFFS AND OPEN VISTAS OF WAREHAM'S POND WILL BE MAINTAINED BY LIMBING TREES TO THE EXTENT POSSIBLE IN ACCORDANCE WITH THE CHESAPEAKE BAY PRESERVATION ACT.
2. LATERALS FOR UTILITY SERVICE MAY BE INSTALLED ACROSS AND MAINTAINED WITHIN LIMITED COMMON AREAS AND COMMON AREAS.
3. ALL PAVED AREAS TO BE UTILIZED FOR VEHICULAR ACCESS ARE RESERVED AS EASEMENTS FOR BUSCH PROPERTIES, INC. JAMES CITY SERVICE AUTHORITY, CITY OF NEWPORT NEWS, VIRGINIA POWER (DOMINION VIRGINIA POWER), BELL ATLANTIC TELE. CO. (VERIZON), AND VIRGINIA NATURAL GAS AND ARE PART OF COMMON AREAS AND LIMITED COMMON AREAS OWNED AND RESERVED BY BUSCH PROPERTIES, INC.
4. ALL LAND WITHIN RIVER'S EDGE, PHASE III, EXCLUDING LOTS IS LIMITED COMMON AREA.
5. BUSCH PROPERTIES, INC. RESERVES THE RIGHT TO CONSTRUCT AND MAINTAIN STORM DRAINAGE FACILITIES ACROSS THAT PORTION OF ANY AND ALL LOTS NOT OCCUPIED BY DWELLING UNITS.
6. ALL UTILITIES SHALL BE PLACED UNDERGROUND.



5248 Olde Towne Road, Suite 1
 Williamsburg, Virginia 23188
 (804) 253-0040
 Fax (804) 220-8994

PLAT OF SUBDIVISION
RIVER'S EDGE
 PHASE III
 LOTS 12A, 12C, 13A, 15B AND 16C
 OWNER/DEVELOPER: BUSCH PROPERTIES, INC.
 ROBERTS DISTRICT JAMES CITY COUNTY VIRGINIA



No.	DATE	REVISION / COMMENT / NOTE	BY
		City of Williamsburg & County of James City Circuit Court: This PLAT was recorded on 10/19/01 at 3:26 AM PM, Pg 89, Pg 78771 DOCUMENT # 010019018 BEISY B. WOOLRIDGE, CLERK	
		 Beisy B. Woolridge, Clerk	

Designed	Drawn
AES	JFS
Scale	Date
NOTED	9/18/01
Project No.	7753-5-3
Drawing No.	1 OF 2