

OWNER'S CONSENT AND DEDICATION

THE PLATTING OF THE LAND SHOWN HEREON IS WITH THE FREE CONSENT AND IN ACCORDANCE WITH THE DESIRES OF THE UNDERSIGNED OWNERS, PROPRIETORS, AND TRUSTEES, IF ANY.

A. Pete Kotarides 9/10/2001
 FOR 752 L.L.C., A VIRGINIA LIMITED LIABILITY COMPANY DATE
A. Pete Kotarides
 PRINTED NAME

NOTARY

STATE OF VIRGINIA, CITY/COUNTY OF Virginia Beach, TO-WIT:
Julia P. Larga A NOTARY PUBLIC IN AND FOR THE CITY/
 COUNTY AND STATE AFORESAID, DO HEREBY CERTIFY THAT THE ABOVE
 PERSON WHOSE NAME IS SIGNED TO THE FOREGOING WRITING HAS
 ACKNOWLEDGED THE SAME BEFORE ME IN MY CITY/COUNTY AND STATE
 AFORESAID.

GIVEN UNTO MY HAND THIS 10th DAY OF September, 2001
 MY COMMISSION EXPIRES 11/30/2002
Julia P. Larga
 NOTARY PUBLIC

OWNER'S CONSENT AND DEDICATION

THE PLATTING OF THE LAND SHOWN HEREON IS WITH THE FREE CONSENT AND IN ACCORDANCE WITH THE DESIRES OF THE UNDERSIGNED OWNERS, PROPRIETORS, AND TRUSTEES, IF ANY.

B. J. ... 9/10/01
 TRSTE, INC., A VIRGINIA CORPORATION DATE

NOTARY

STATE OF VIRGINIA, CITY/COUNTY OF NOLEAK, TO-WIT:
CHRISTINE A. ... A NOTARY PUBLIC IN AND FOR THE CITY/
 COUNTY AND STATE AFORESAID, DO HEREBY CERTIFY THAT THE ABOVE
 PERSON WHOSE NAME IS SIGNED TO THE FOREGOING WRITING HAS
 ACKNOWLEDGED THE SAME BEFORE ME IN MY CITY/COUNTY AND STATE
 AFORESAID.

GIVEN UNTO MY HAND THIS 10th DAY OF September, 2001
 MY COMMISSION EXPIRES 1-31-2002
Christine A. ...
 NOTARY PUBLIC



SURVEYOR'S CERTIFICATE

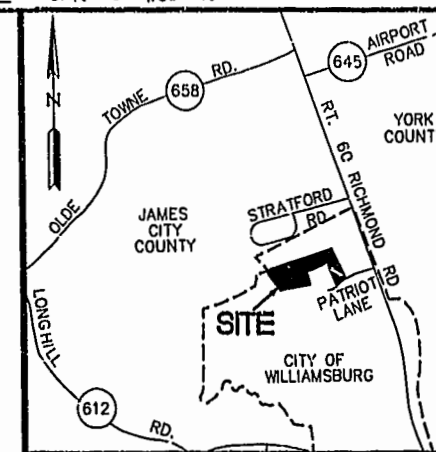
I, A.D. SEBERT, A DULY REGISTERED LAND SURVEYOR, DO HEREBY CERTIFY THAT, TO THE BEST OF MY KNOWLEDGE AND BELIEF, THIS PLAT AND PLANS FOR WESTGATE AT WILLIAMSBURG, A CONDOMINIUM, LABELED SHEETS 1 THROUGH 6, ARE ACCURATE AND COMPLY WITH SECTION 55-79.58 (A) AND AND SECTION 55-79.58 (B), RESPECTIVELY OF THE VIRGINIA CONDOMINIUM ACT, AS AMENDED, AND THAT ALL UNITS OR PORTIONS THEREOF DEPICTED THEREON HAVE BEEN SUBSTANTIALLY COMPLETED UNLESS NOTED OTHERWISE.

A.D. Sebert 8/27/01
 A.D. SEBERT, L.S. DATE

GENERAL NOTES:

- BUILDING #17 CONTAINS UNITS: #1701, #1702, #1703, #1704.
- EACH CONDOMINIUM UNIT CONSISTS OF THE SPACE WITHIN THE VERTICAL AND HORIZONTAL BOUNDARIES ESTABLISHED FOR THAT CONDOMINIUM WITHOUT REGARD TO ANY DEVIATIONS THROUGH SUBSEQUENT MOVEMENT IN THE BUILDING CONTAINING SAME. OWNERSHIP OF A CONDOMINIUM UNIT INCLUDES OWNERSHIP OF ALL MATERIALS COVERING THE SURFACE OF ALL INTERIOR WALL PARTITIONS SEPARATING CONDOMINIUM AND THE INTERIOR SURFACE OF EXTERIOR WALLS, ALL FLOOR MATERIALS ABOVE THE SUB-FLOOR ON THE FIRST FLOOR, ALL CEILING MATERIALS BENEATH THE LOWER SURFACE OF THE LOWEST HORIZONTAL MEMBERS OF THE OVERHEAD SUPPORT SYSTEM, AND ALL PROPERTY OF EVERY NATURE LYING WHOLLY WITHIN A UNIT WHICH IS NOT A NECESSITY OR OTHERWISE RESERVED AS PART OF THE COMMON ELEMENTS.
- COMMON ELEMENTS INCLUDE ALL PORTIONS OF THE CONDOMINIUM OTHER THAN THE UNITS DESIGNATED HEREON; AND DEFINED IN THE CONDOMINIUM DOCUMENTS AND THE LIMITED COMMON ELEMENTS. EXAMPLES OF COMMON ELEMENTS ARE: PARKING, PAVED AREAS, THE GROUNDS (WHETHER OR NOT LANDSCAPED), ALL PORTIONS OF THE BUILDINGS NOT A PART OF THE UNIT NOR DEFINED AS LIMITED COMMON ELEMENTS, ALL CONDUITS, INSTALLATIONS, WIRES, PIPES, EQUIPMENT, ETX. WHICH SERVE OTHER COMMON ELEMENTS OR WHICH SERVE MORE THAN ONE UNIT.
- LIMITED COMMON ELEMENTS-EXCEPT AS MAY BE OTHERWISE EXPRESSLY PROVIDED, LIMITED COMMON ELEMENTS INCLUDE DOORS, WINDOWS, PORCHES, BALCONIES, DECKS, PATIO AREAS, SIDEWALKS, WALK WAYS, PARTY WALLS, AND ANY OTHER APPARATUS DESIGNED TO SERVE A SINGLE UNIT, BUT LOCATED OUTSIDE THE BOUNDARIES THEREOF.
- AREAS: PARCEL 1 (TOTAL) 10.935 AC.±

PHASE 1 (BUILDING #27)	2.377 AC.±
PHASE 2 (BUILDING #7)	0.195 AC.±
PHASE 3 (BUILDING #6)	0.196 AC.±
PHASE 4 (BUILDING #5)	0.200 AC.±
PHASE 5 (BUILDING #4)	0.235 AC.±
PHASE 6 (BUILDING #3)	0.343 AC.±
PHASE 7 (BUILDING #2)	0.216 AC.±
PHASE 8 (BUILDING #9)	1.450 AC.±
PHASE 9 (BUILDING #10)	0.196 AC.±
PHASE 10 (BUILDING #1)	0.222 AC.±
PHASE 11 (BUILDING #11)	0.195 AC.±
PHASE 12 (BUILDING #12)	0.227 AC.±
PHASE 13 (BUILDING #13)	1.098 AC.±
PHASE 14 (BUILDING #14)	0.419 AC.±
PHASE 15 (BUILDING #19)	0.235 AC.±
PHASE 16 (BUILDING #15)	0.363 AC.±
PHASE 17 (BUILDING #16)	0.323 AC.±
PHASE 18 (BUILDING #17)	0.251 AC.±
ADDITIONAL AREA (PARCEL "B")	1.126 AC.±
ADDITIONAL AREA (PARCEL "C")	0.396 AC.±
ADDITIONAL AREA (PARCEL "D")	0.658 AC.±
TOTAL	10.935 AC.±



VICINITY MAP
 SCALE: 1"=2000'

TAX PARCEL 281-07-00-001
 ZONED B-3 & RM-2
 (MULTI-FAMILY DWELLING DISTRICT)
 SETBACK LIMITS
 SIDE= 15'
 REAR= 25'

NOTE:
 THIS PROPERTY LIES IN ZONE X, (AREAS DETERMINED TO BE OUTSIDE THE 500 YEAR FLOOD PLAIN) PER F.I.R.M. #510294-0005 B, DATED 3/2/94.

CERTIFICATE OF APPROVAL


STATE OF VIRGINIA
 CITY OF WILLIAMSBURG

IN THE CLERK'S OFFICE OF THE CIRCUIT COURT FOR THE CITY OF WILLIAMSBURG, VIRGINIA. THIS MAP WAS PRESENTED AND ADMITTED TO RECORD AS THE LAW DIRECTS THIS 13 DAY OF Sept, 2001, AS INSTRUMENT NUMBER 011395 @ 12:14PM

TESTE: Betsy B. Woolridge
 CLERK


City of Williamsburg & County of James City Circuit Court: This PLAT was recorded on 13 Sept 2001 at 12:14 PM, PB # 83, PG # 25-30 DOCUMENT # 011395 BETSY B. WOOLRIDGE, CLERK

Betsy B. Woolridge dep. Clerk



5248 Olde Towne Road, Suite 1
 Williamsburg, Virginia 23188
 (757) 253-0040
 Fax (757) 220-8994

PLAT OF CONDOMINIUM WESTGATE AT WILLIAMSBURG, A CONDOMINIUM PHASE EIGHTEEN OWNED BY: 752 L.L.C., A VIRGINIA LIMITED LIABILITY COMPANY
 CITY OF WILLIAMSBURG VIRGINIA



No.	DATE	REVISION / COMMENT / NOTE	BY

Designed GTW/ADS	Drawn JFS
Scale 1"=100'	Date 8/27/01
Project No. 8395-6	
Drawing No. 1 OF 6	