

EXHIBIT B-8  
 SUPPLEMENTAL CONDOMINIUM PLAN  
 OF  
 WYNDHAM PLANTATION  
 CONDOMINIUM

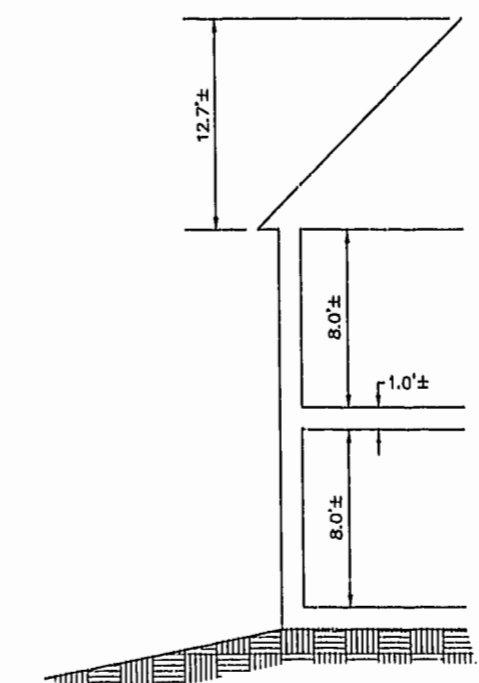
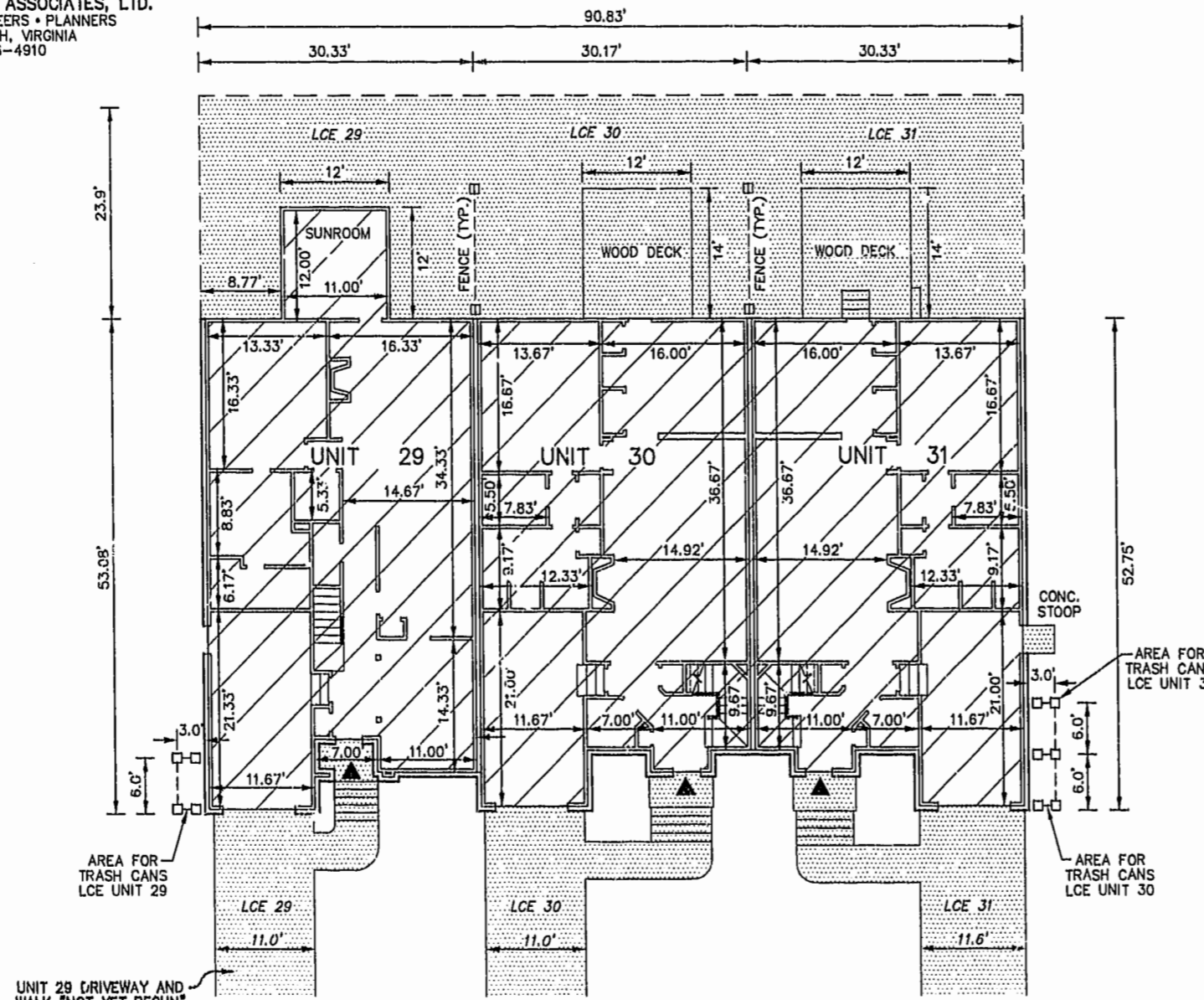
WILLIAMSBURG, VIRGINIA  
 SCALE: 1"=10' JULY 10, 2001  
 JOHN E. SIRINE AND ASSOCIATES, LTD.  
 SURVEYORS • ENGINEERS • PLANNERS  
 VIRGINIA BEACH, VIRGINIA  
 (757) 486-4910

FIRST FLOOR - BUILDING 25

SCALE: 1"=10'

NOTES:

- BUILDING DIMENSIONS SHOWN HEREON ARE INTERIOR DIMENSIONS. THESE DIMENSIONS ARE IN FEET AND WERE TAKEN FROM PLANS SUPPLIED ENTITLED "WYNDHAM PLANTATION AT WILLIAMSBURG, FLOOR PLANS" BY PROGRESSIVE DESIGNS DATED 11/19/98.
- INTERIOR UNIT CONFIGURATIONS AND PARTITIONS AS DEPICTED HEREON ARE FOR THE PURPOSE OF ILLUSTRATION ONLY AND MAY NOT REPRESENT THE INTERIOR OF A UNIT AS ACTUALLY CONSTRUCTED.

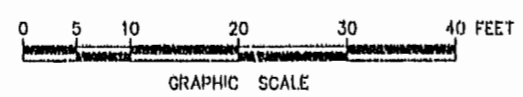


SCALE: 1"=5'

UNIT AREA  
 LIMITED COMMON ELEMENT TO THE UNIT INDICATED (LCE)  
 INDICATES FRONT ENTRANCE TO UNIT

THE UNDERSIGNED CERTIFIES THAT THESE PLANS ARE ACCURATE AND COMPLY WITH THE PROVISIONS OF CODE OF VIRGINIA, SECTION 55-79.58.B AND THAT ALL UNITS OR PORTIONS THEREOF DEPICTED HEREON AND ALL COMMON ELEMENTS HAVE BEEN SUBSTANTIALLY COMPLETED, UNLESS OTHERWISE NOTED.

PHASE	UNIT No.	UNIT ADDRESS	UNIT AREA
9	29	401 ZELKOVA ROAD	2,246 S.F.
9	30	405 ZELKOVA ROAD	2,101 S.F.
9	31	409 ZELKOVA ROAD	2,101 S.F.



Williamsburg/James City County  
 20 July 2001  
 DOCUMENT # 011063  
 Betsy H. Woolridge, Clerk

SIGNED: Jeffrey D. Williams  
 JEFFREY D. WILLIAMS, L.S.



PLAT RECORDED IN  
 P.B. NO. 82 PAGE 22-74