

EXHIBIT B-7
 SUPPLEMENTAL CONDOMINIUM PLAN
 OF
 WYNDHAM PLANTATION
 CONDOMINIUM

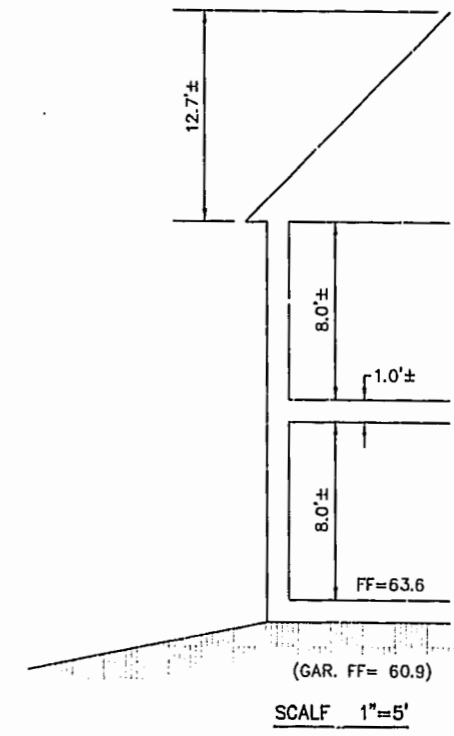
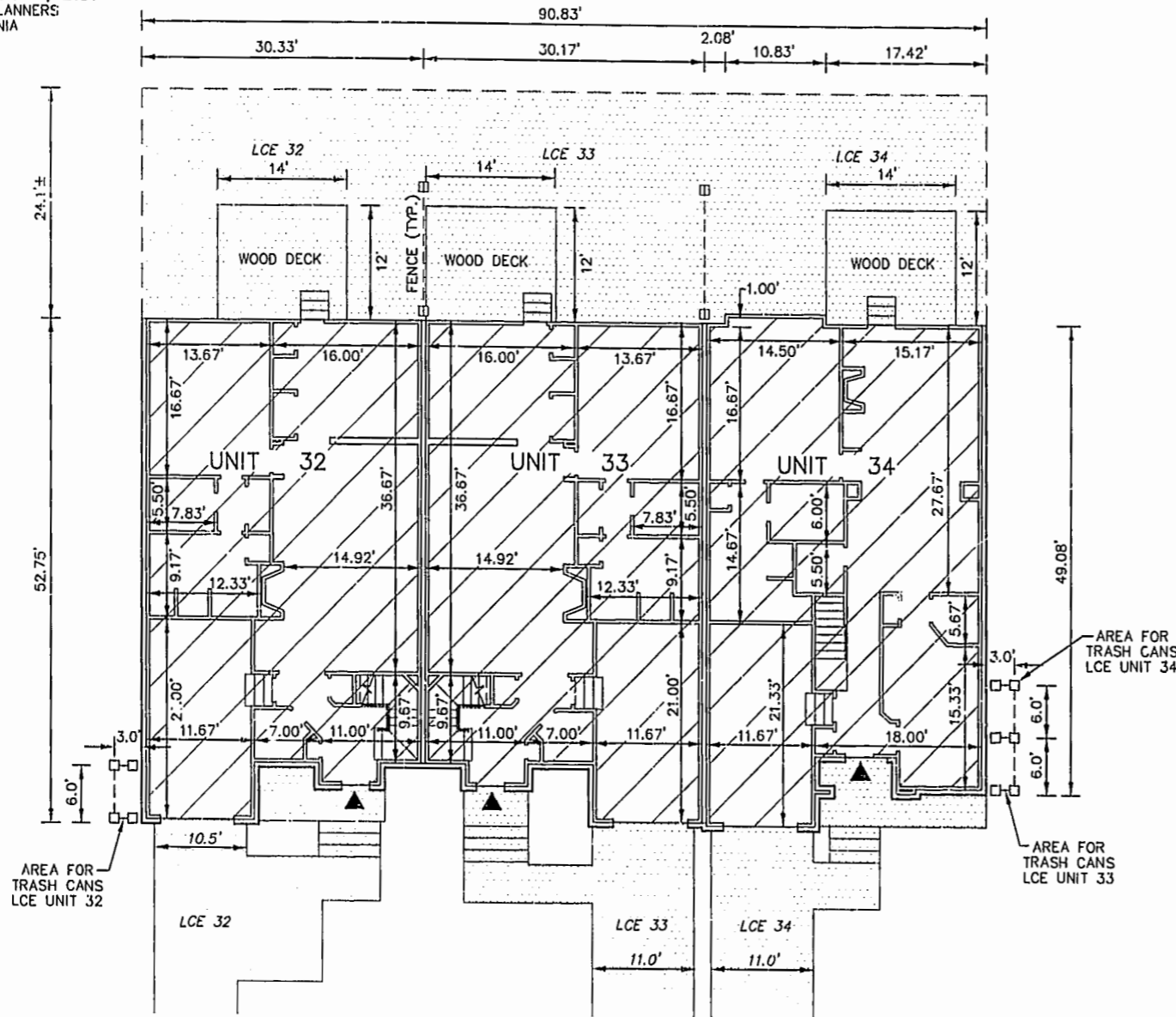
WILLIAMSBURG, VIRGINIA
 SCALE: 1"=10' JUNE 4, 2001
 JOHN E. SIRINE AND ASSOCIATES, LTD.
 SURVEYOR ENGINEERS • PLANNERS
 VIRGINIA BEACH, VIRGINIA
 (757) 486-4910

FIRST FLOOR - BUILDING 24

SCALE: 1"=10'

NOTES:

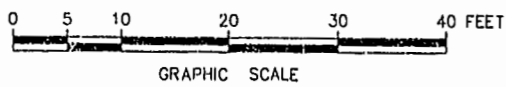
- BUILDING DIMENSIONS SHOWN HEREON ARE INTERIOR DIMENSIONS. THESE DIMENSIONS ARE IN FEET AND WERE TAKEN FROM PLANS SUPPLIED ENTITLED "WYNDHAM PLANTATION AT WILLIAMSBURG, FLOOR PLANS" BY PROGRESSIVE DESIGNS DATED 11/19/98.
- INTERIOR UNIT CONFIGURATIONS AND PARTITIONS AS DEPICTED HEREON ARE FOR THE PURPOSE OF ILLUSTRATION ONLY AND MAY NOT REPRESENT THE INTERIOR OF A UNIT AS ACTUALLY CONSTRUCTED.



UNIT AREA
 LIMITED COMMON ELEMENT TO THE UNIT INDICATED (LCE)
 INDICATES FRONT ENTRANCE TO UNIT

THE UNDERSIGNED CERTIFIES THAT THESE PLANS ARE ACCURATE AND COMPLY WITH THE PROVISIONS OF CODE OF VIRGINIA, SECTION 55-79.58.B AND THAT ALL UNITS OR PORTIONS THEREOF DEPICTED HEREON AND ALL COMMON ELEMENTS HAVE BEEN SUBSTANTIALLY COMPLETED.

| PHASE | UNIT No. | UNIT ADDRESS | UNIT AREA |
|-------|----------|------------------|------------|
| 8 | 32 | 413 ZELKOVA ROAD | 2,101 S.F. |
| 8 | 33 | 417 ZELKOVA ROAD | 2,101 S.F. |
| 8 | 34 | 421 ZELKOVA ROAD | 1,997 S.F. |



Williamsburg/James City County
 11:22 AM
 Recorded 8 day of June 2001
 DOCUMENT # 010816
 Clerk
 BETSY B. WOOLRIDGE, CLERK OF CIRCUIT COURT

SIGNED: Jeffrey D. Williams
 JEFFREY D. WILLIAMS, L.S.

PLAT RECORDED IN
 P.B. NO. 81 PAGE 96-99

