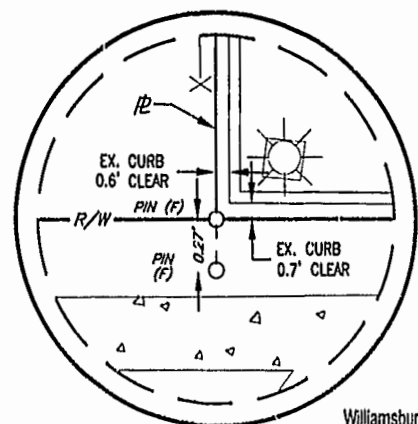
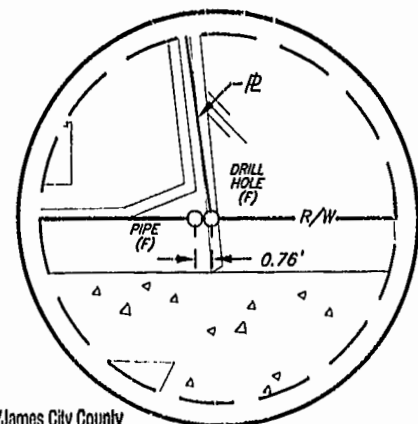


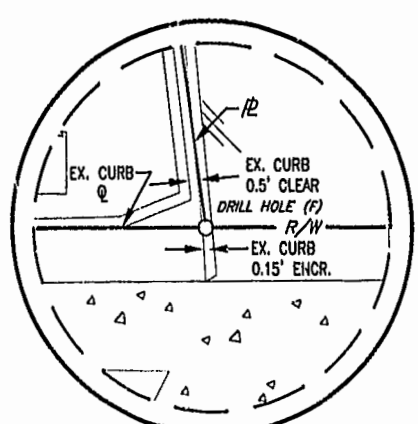
DETAIL 'D' (SCALE: 1"=10')



DETAIL 'A' (NOT TO SCALE)



DETAIL 'B' (NOT TO SCALE)



DETAIL 'C' (NOT TO SCALE)

TECH.: CLS, III/REG  
 JOB: 200-0012 DWG: 200-0012S 18X24 ALTA  
 REF: 200-0012S ALTA  
 FB/P: 737/6, 700/50

Williamsburg/James City County  
 1:04 PM  
 recorded 3 day of Dec 2001 (NOT TO SCALE)  
 DOCUMENT # 110005  
 City of Williamsburg Clerk

PLAT RECORDED IN  
 P.B. NO. 74 PAGE 25-77

REFER TO SHEET 1 OF 3  
 FOR CERTIFICATIONS AND NOTES



SHEET 3 OF 3  
 ALTA/ACSM  
 LAND TITLE SURVEY  
 OF  
 #315 RICHMOND ROAD  
 WILLIAMSBURG, VIRGINIA  
 FOR  
 WAWA, INC.,  
 A NEW JERSEY CORPORATION  
 AND  
 COMMONWEALTH LAND TITLE  
 INSURANCE COMPANY  
 COMMITMENT CASE NO. 9901647

REVISED DATE: DECEMBER 12, 2000  
 (REVISED PROPERTY LINE AND TITLE INFORMATION)

DATE: MAY 4, 2000