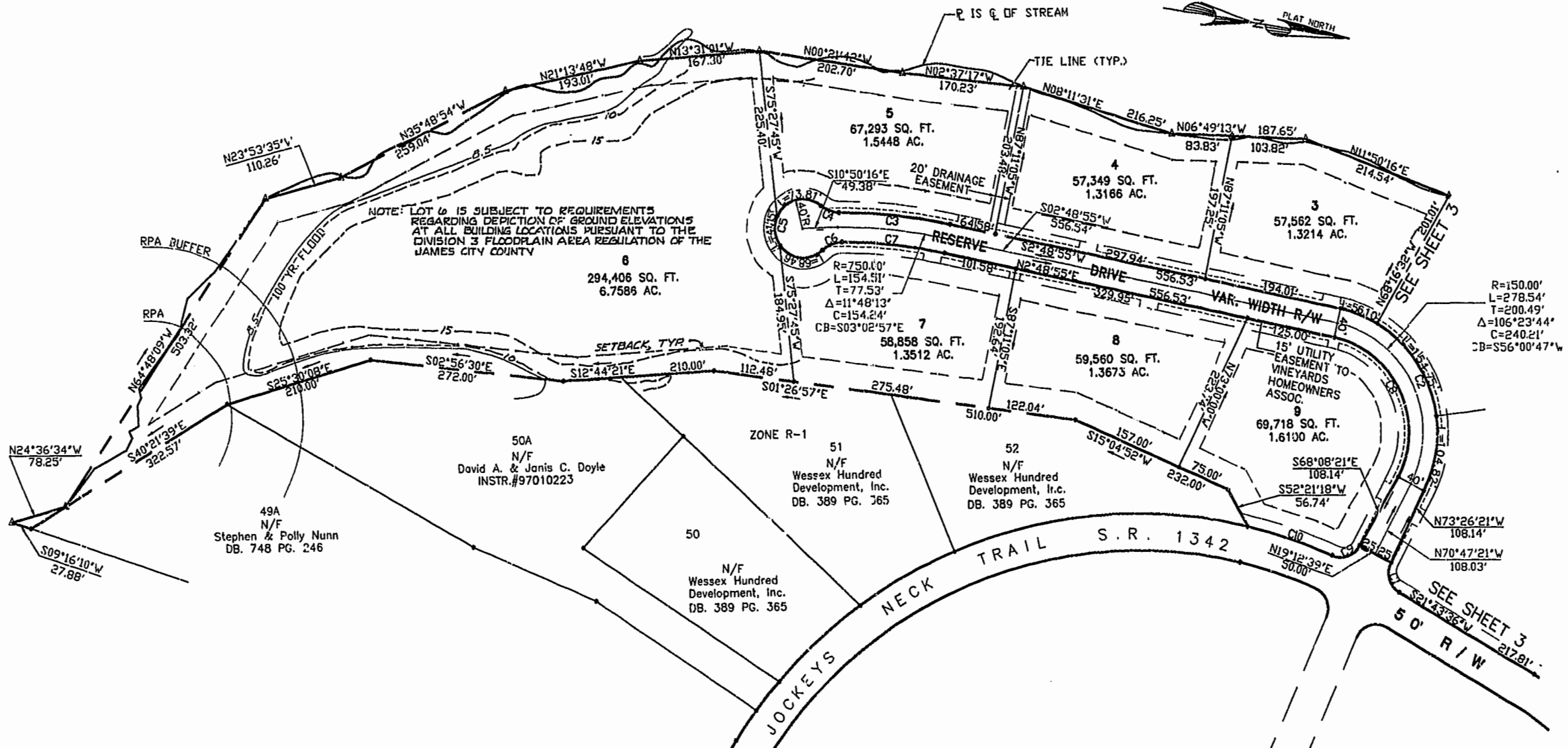


677 NO. 10 000 33380  
BY REC'D


CLERK  
DOCUMENT # 000033380  
3:28 501

N/F  
James City County Bible & Agricultural Training School  
ZONE R-8

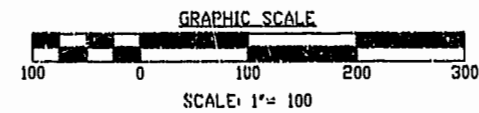


NOTE: LOT 6 IS SUBJECT TO REQUIREMENTS REGARDING DEPICTION OF GROUND ELEVATIONS AT ALL BUILDING LOCATIONS PURSUANT TO THE DIVISION 3 FLOODPLAIN AREA REGULATION OF THE JAMES CITY COUNTY

R=150.00'  
L=278.54'  
T=200.49'  
Δ=106°23'44"  
C=240.21'  
CB=S56°00'47\"/>



PLAT OF  
THE VINEYARDS AT JOCKEY'S NECK  
PHASE 3  
STANDING IN THE NAME OF  
WESSEX HUNDRED DEVELOPMENT, INC.  
JAMES CITY COUNTY, VIRGINIA  
SCALE: 1"=100' DATE: 10/5/07  
SHEET 2 OF 3



Williamsburg/James City County  
3:36 pm  
Recorded 27th December 2007  
DOCUMENT # 000033380  
Clerk

PLAT RECORDED  
# 10 000 33380  
DATE 10/5/07

**LANDMARK DESIGN GROUP**  
Engineers • Planners • Surveyors  
Landscape Architects • Environmental Consultants  
4029 IRONBOUND ROAD SUITE 100  
WILLIAMSBURG, VIRGINIA 23188  
(757) 253-2975 FAX: (757) 229-0049

DRAWN BY: LJV  
CHKD. BY: AJR  
PROJ. NO.: 1880037-002.01  
DWG. NO.: 12023W