

OWNER'S CERTIFICATE

THE SUBDIVISION OF LAND SHOWN ON THIS PLAT AND KNOWN AS FORD'S COLONY AT WILLIAMSBURG, SECTION XIV-A, IS WITH THE FREE CONSENT AND IN ACCORDANCE WITH THE DESIRE OF THE UNDERSIGNED OWNERS, PROPRIETORS, AND/OR TRUSTEES.

FOR REALTEC INCORPORATED
Drew R. Mulharg
 DREW R. MULHARG, VICE PRESIDENT OPERATIONS
 DATE 9/26/00

CERTIFICATE OF NOTARIZATION

STATE OF VIRGINIA
 CITY/COUNTY OF James City, Lynn Combs
 A NOTARY PUBLIC IN AND FOR THE CITY/COUNTY AND STATE AFORESAID, DO HEREBY CERTIFY THAT THE PERSONS WHOSE NAMES ARE SIGNED TO THE FOREGOING WRITING HAVE ACKNOWLEDGED THE SAME BEFORE ME IN THE CITY/COUNTY AFORESAID, GIVEN UNDER MY NAME THIS 27th DAY OF September 2000 MY COMMISSION EXPIRES 11-30-03
Lynn Combs
 SIGNATURE

CERTIFICATION OF SOURCE OF TITLE

TITLE TO THE LAND SHOWN HEREON IS VESTED IN THE NAME OF REALTEC INCORPORATED, SUCCESSOR BY MERGER TO FORD'S COLONY AT WILLIAMSBURG, INC. BY DEED DATED DECEMBER 19, 1986 AND RECORDED IN DEED BOOK 325, PAGE 394 AND ALSO BY DEED DATED DECEMBER 18, 1986 AND RECORDED IN DEED BOOK 327, PAGE 107, AND BOTH DULY RECORDED IN THE CLERK'S OFFICE OF THE CIRCUIT COURT OF THE CITY OF WILLIAMSBURG AND THE COUNTY OF JAMES CITY.

ENGINEER OR SURVEYOR'S CERTIFICATE

I HEREBY CERTIFY THAT TO THE BEST OF MY KNOWLEDGE OR BELIEF, THIS PLAT COMPLIES WITH ALL OF THE REQUIREMENTS OF THE BOARD OF SUPERVISORS AND ORDINANCES OF THE COUNTY OF JAMES CITY, VIRGINIA, REGARDING THE PLATTING OF SUBDIVISIONS WITHIN THE COUNTY.

G.T. Wilson, Jr.
 G.T. WILSON, JR., C.L.S.
 DATE 9/20/2000

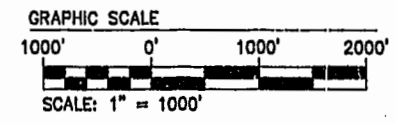

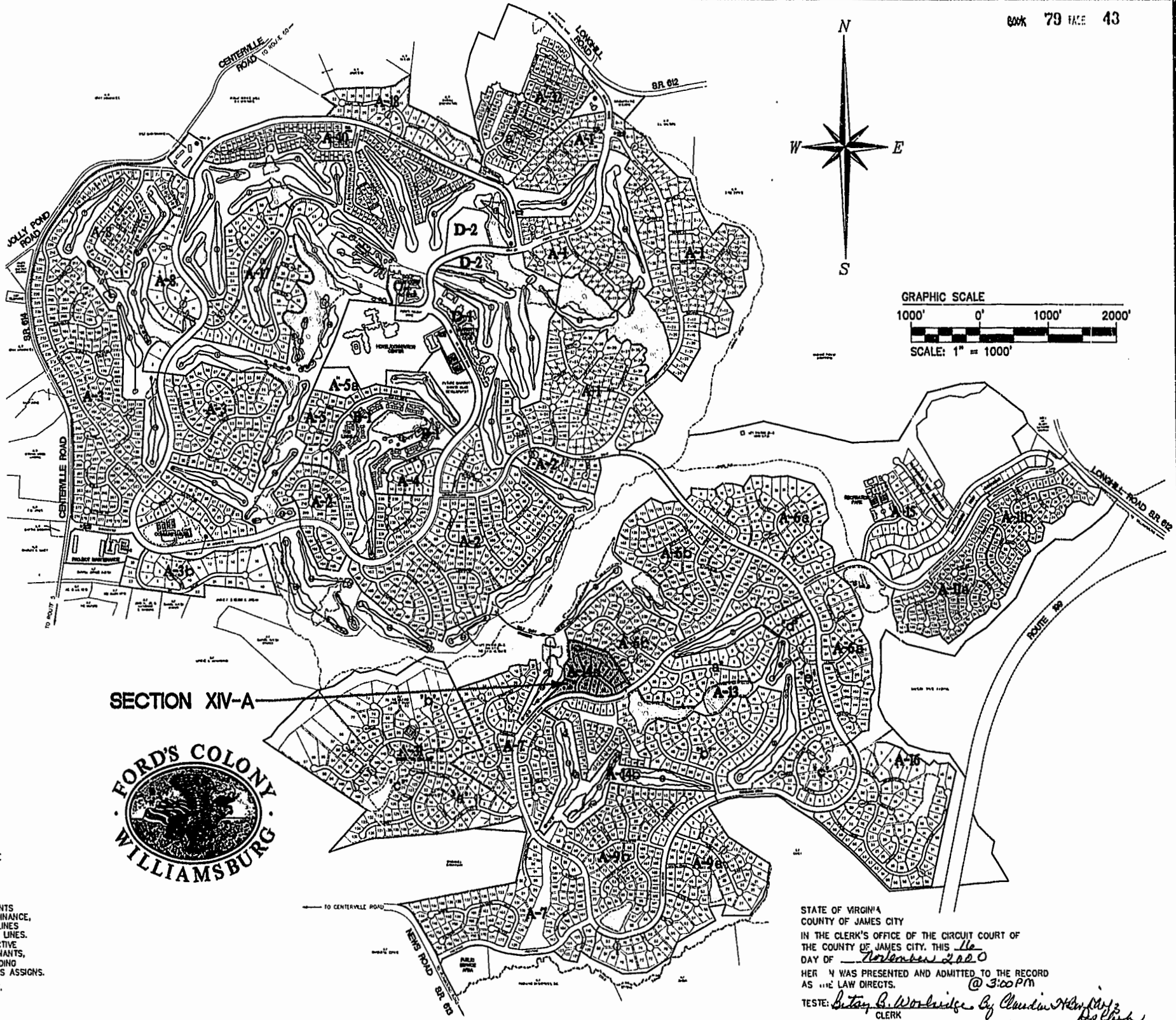
CERTIFICATE OF APPROVAL

THIS SUBDIVISION IS APPROVED BY THE UNDERSIGNED IN ACCORDANCE WITH EXISTING SUBDIVISION REGULATIONS AND MAY BE ADMITTED TO RECORD.


William J. Dime
 SUBDIVISION AGENT OF
 JAMES CITY/COUNTY
 DATE 10/26/00

GENERAL NOTES

1. PROPERTY IS ZONED RESIDENTIAL PLANNED COMMUNITY, R-4.
2. ALL LOTS ARE TO BE PROVIDED WITH WATER AND SEWER SERVICE BY THE JAMES CITY SERVICE AUTHORITY.
3. ALL STREETS ARE TO BE PRIVATELY OWNED AND MAINTAINED.
4. ALL LOTS ARE WITHIN THE ORIGINAL BOUNDARY SURVEY OF RECORD.
5. FOR THE PURPOSE OF COMPLIANCE WITH BUILDING LOCATIONS REQUIREMENTS PURSUANT TO SECTION 24-281 OF THE JAMES CITY COUNTY ZONING ORDINANCE, BUILDING RESTRICTION LINES, CONSTRUCTION AREA LIMITS AND SETBACK LINES REFERRED TO THEREIN ARE HEREBY COINCIDENT WITH THE PROPERTY LOT LINES. OWNERS AND BUILDERS ARE REFERRED TO THE "DECLARATION OF PROTECTIVE COVENANTS AND THE SUPPLEMENTAL DECLARATION OF PROTECTIVE COVENANTS, SECTION XIV-A, FORD'S COLONY AT WILLIAMSBURG" FOR ADDITIONAL BUILDING RESTRICTIONS AND REGULATIONS IMPOSED BY THE DEVELOPER AND OR HIS ASSIGNS.
6. UNLESS OTHERWISE NOTED, ALL DRAINAGE EASEMENTS SHALL BE PRIVATE.




SECTION XIV-A



STATE OF VIRGINIA
 COUNTY OF JAMES CITY
 IN THE CLERK'S OFFICE OF THE CIRCUIT COURT OF THE COUNTY OF JAMES CITY, THIS 16 DAY OF November 2000
 HER W WAS PRESENTED AND ADMITTED TO THE RECORD AS THE LAW DIRECTS. @ 3:00 PM
 TESTE: *Britany B. Worledge* By *Claudia H. Hertz*
 CLERK
 PLAT BOOK 79, PAGE 43 & 44

09.26.00-08.38 FC14A.P01.DWG JFS



5248 Olde Towne Road, Suite 1
 Williamsburg, Virginia 23188
 (757) 253-0040
 Fax (757) 220-8994

PLAT OF SUBDIVISION
 SECTION XIV-A
 LOTS 1-12
**FORD'S COLONY
 @ WILLIAMSBURG**
 BERKELEY DISTRICT JAMES CITY COUNTY VIRGINIA



No.	DATE	REVISION / COMMENT / NOTE	BY

Designed	Drawn
CBR	EAW/JFS
Scale	Date
1"=1000'	9/20/00
Project No.	
5652-14A	
Drawing No.	
1 OF 2	