

SURVEYOR'S CERTIFICATE

I HEREBY CERTIFY THAT TO THE BEST OF MY KNOWLEDGE AND BELIEF, THIS PLAT COMPLIES WITH ALL OF THE REQUIREMENTS OF THE BOARD OF SUPERVISORS AND ORDINANCES OF THE COUNTY OF JAMES CITY, VIRGINIA, REGARDING THE PLATTING OF SUBDIVISIONS WITHIN THE COUNTY.

DATE: 12-6-99 NAME: Stephen Romeo

CERTIFICATE OF SOURCE OF TITLE PRIME OUTLET PARCEL

THE PROPERTY SHOWN ON THIS PLAT WAS CONVEYED BY PRIME RETAIL, L.P. TO PRIME OUTLET AT WILLIAMSBURG, L.L.C. BY DEED DATED 6/15/98, AND RECORDED IN THE OFFICE OF THE CLERK OF THE CIRCUIT COURT OF JAMES CITY COUNTY AS DOCUMENT NO. 980011514.

CERTIFICATE OF SOURCE OF TITLE TRAVCO PARCEL

THE PROPERTY SHOWN ON THIS PLAT WAS CONVEYED BY SIXTY WEST INVESTORS, L.P. TO TRAVCO HOTELS, INC. BY DEED DATED 11/28/94, AND RECORDED IN THE OFFICE OF THE CLERK OF THE CIRCUIT COURT OF JAMES CITY COUNTY IN DEED BOOK 716 PAGE 232.

OWNER'S CERTIFICATE

THE RE-SUBDIVISION OF PROPERTY SHOWN ON THIS PLAT IS WITH THE FREE CONSENT AND IN ACCORDANCE WITH THE DESIRE OF THE UNDERSIGNED OWNER(S), PROPRIETOR(S), AND OR TRUSTEE(S).
 TRAVCO HOTEL GROUP, L.L.C.

CERTIFICATE OF NOTARIZATION

STATE OF: Maryland
 CITY/COUNTY OF: Baltimore
 I, (PRINT) Gloria S. Chance A NOTARY PUBLIC IN AND FOR THE CITY/COUNTY AND STATE AFORESAID, DO HEREBY CERTIFY THAT THE PERSON(S) WHOSE NAME(S) IS/ARE SIGNED TO THE FOREGOING WRITING HAS/HAVE ACKNOWLEDGED THE SAME BEFORE ME IN THE CITY/COUNTY AFORESAID, GIVEN UNDER MY NAME THIS 26th DAY OF January, 2000 MY COMMISSION EXPIRES March 1, 2000
Gloria S. Chance
 (SIGNATURE)

OWNER'S CERTIFICATE

THE RE-SUBDIVISION OF PROPERTY SHOWN ON THIS PLAT IS WITH THE FREE CONSENT AND IN ACCORDANCE WITH THE DESIRE OF THE UNDERSIGNED OWNER(S), PROPRIETOR(S), AND OR TRUSTEE(S).
 TRAVCO HOTEL GROUP, INC.

CERTIFICATE OF NOTARIZATION

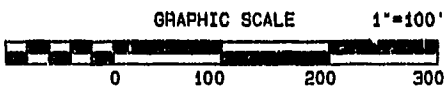
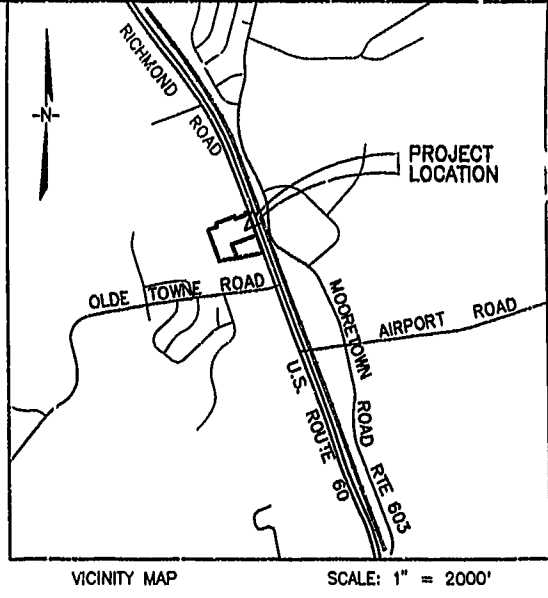
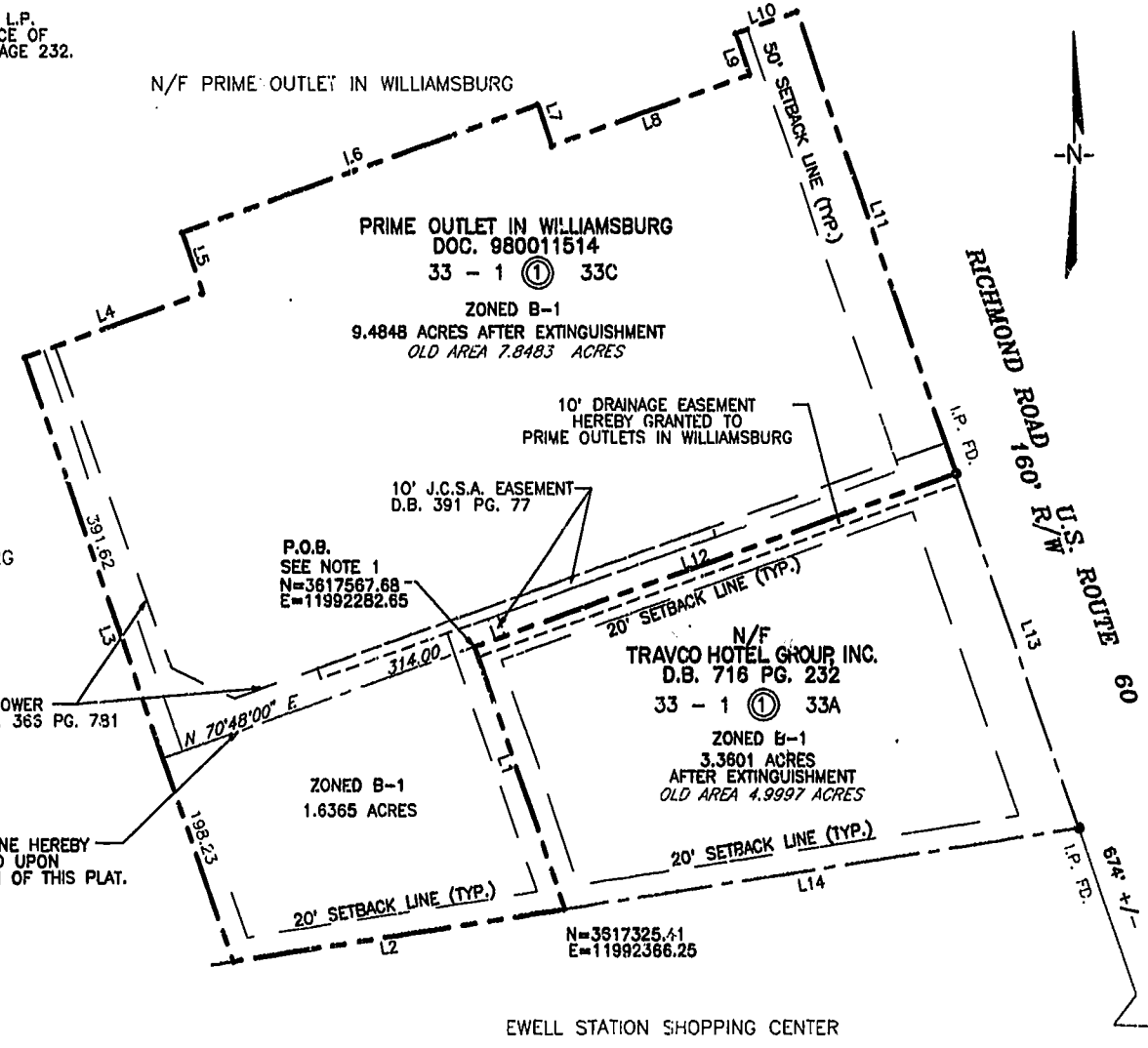
STATE OF: North Carolina
 CITY/COUNTY OF: Forsyth
 I, (PRINT) Sue J. Ashby A NOTARY PUBLIC IN AND FOR THE CITY/COUNTY AND STATE AFORESAID, DO HEREBY CERTIFY THAT THE PERSON(S) WHOSE NAME(S) IS/ARE SIGNED TO THE FOREGOING WRITING HAS/HAVE ACKNOWLEDGED THE SAME BEFORE ME IN THE CITY/COUNTY AFORESAID, GIVEN UNDER MY NAME THIS 27th DAY OF January, 2000 MY COMMISSION EXPIRES Feb 24, 2001
Sue J. Ashby
 (SIGNATURE)

CERTIFICATE OF APPROVAL:
 THIS SUBDIVISION IS APPROVED BY THE UNDERSIGNED IN ACCORDANCE WITH EXISTING SUBDIVISION REGULATIONS AND MAY BE ADMITTED TO RECORD.
 DATE: 2/7/00
 SUBDIVISION AGENT OF JAMES CITY COUNTY

STATE OF VIRGINIA, COUNTY OF JAMES
 IN THE CLERK'S OFFICE OF THE CIRCUIT COURT THE PLAT SHOWN HEREON WAS PRESENTED AND ADMITTED TO RECORD THIS 7th DAY OF February AS THE LAW DIRECTS

CLERK: [Signature]
 PLAT BOOK: 76 PAGE: 61

LINE	BEARING	DISTANCE	LINE	BEARING	DISTANCE
L1	S19°02'14"E	256.29'	L8	N70°48'00"E	200.00'
L2	N81°17'50"E	318.61'	L9	N19°12'00"W	40.00'
L3	N19°12'00"W	589.85'	L10	N70°48'00"E	62.00'
L4	N70°48'00"E	180.00'	L11	S19°12'00"E	450.62'
L5	N19°12'00"W	59.00'	L12	S70°48'00"W	486.00'
L6	N70°48'00"E	358.00'	L13	N19°14'48"W	346.40'
L7	S19°12'00"E	40.00'	L14	N81°18'00"E	494.42'



- NOTES:**
- PROPERTY MERIDIAN AND COORDINATES SHOWN ON THIS PLAT ARE TIED TO JAMES CITY COUNTY MONUMENTATION, REFERENCE STATION 323 AND 323 RM3 AZ.
 - THIS PLAT WAS PREPARED WITHOUT THE BENEFIT OF A TITLE REPORT.
 - ALL NEW UTILITY LINES SHALL BE PLACED UNDERGROUND.
 - PROPERTY CORNERS WILL BE MONUMENTED IN ACCORDANCE WITH JCC SUBDIVISION ORDINANCE AS PER SECTION 19-34 THROUGH 19-36.

PLAT RECORDED IN P.B. NO. 76 PAGE 61

Recorded 9th day of Feb, 2000 at 2:10 p.m.
 DOCUMENT # 00002653
[Signature]

PLAT OF RESUBDIVISION OF PROPERTIES STANDING IN THE NAMES OF TRAVCO HOTEL GROUP, INC. & PRIME OUTLET IN WILLIAMSBURG BERKELEY DISTRICT JAMES CITY COUNTY, VIRGINIA
 SCALE: 1" = 100' DECEMBER 6, 1999
 SHEET 1 OF 1

Langley and McDonald, Inc.
 Engineers · Surveyors · Planners
 Landscape Architects · Environmental Consultants
 VIRGINIA BEACH WILLIAMSBURG