

CERTIFICATION OF SOURCE OF TITLE

THIS IS TO CERTIFY THAT THE PROPERTY SHOWN ON THIS PLAT IS IN THE NAME OF WILLIAMSBURG-JAMESTOWN AIRPORT, INC. AND WAS ACQUIRED FROM MARY S. AND DUDLEY C. WALTRIP BY DEED DATED SEPTEMBER 1, 1970 AND RECORDED IN THE OFFICE OF THE CLERK OF THE CIRCUIT COURT OF COUNTY OF JAMES CITY, VIRGINIA IN DEED BOOK 130, PAGE 144.

OWNER'S CONSENT AND DEDICATION

THE BOUNDARY LINE ADJUSTMENT AND PROPERTY LINE EXTINGUISHMENT SHOWN ON THIS PLAT IS WITH THE FREE CONSENT AND IN ACCORDANCE WITH THE DESIRES OF THE UNDERSIGNED OWNER.

Larry T. Waltrip Pres. 5/14/99
FOR WILLIAMSBURG-JAMESTOWN AIRPORT, INC. DATE

NOTARY

STATE OF VIRGINIA, CITY/COUNTY OF Williamsburg, TO-WIT:

Adelaine M. Dazley A NOTARY PUBLIC IN AND FOR THE CITY/COUNTY AND STATE AFORESAID, DO HEREBY CERTIFY THAT THE ABOVE PERSON WHOSE NAME IS SIGNED TO THE FOREGOING WRITING HAS ACKNOWLEDGED THE SAME BEFORE ME IN MY CITY/COUNTY AND STATE AFORESAID.

GIVEN UNTO MY HAND THIS 14th DAY OF MAY, 1998: 1999 th

MY COMMISSION EXPIRES 12-31, 2001.

Adelaine M. Dazley
NOTARY PUBLIC

CERTIFICATION OF SOURCE OF TITLE

THIS IS TO CERTIFY THAT THE PROPERTY SHOWN ON THIS PLAT IS IN THE NAME OF MARY S. WALTRIP AND WAS ACQUIRED FROM MAMIE A. AND CECIL K. WALKER BY DEED DATED JULY 5, 1944 AND RECORDED IN THE OFFICE OF THE CLERK OF THE CIRCUIT COURT OF COUNTY OF JAMES CITY, VIRGINIA IN DEED BOOK 36, PAGE 122.

OWNER'S CONSENT AND DEDICATION

THE BOUNDARY LINE ADJUSTMENT AND PROPERTY LINE EXTINGUISHMENT SHOWN ON THIS PLAT IS WITH THE FREE CONSENT AND IN ACCORDANCE WITH THE DESIRES OF THE UNDERSIGNED OWNER.

Mary S. Waltrip owner
MARY S. WALTRIP TITLE
5/14/99
DATE

NOTARY

STATE OF VIRGINIA, CITY/COUNTY OF Williamsburg, TO-WIT:

Adelaine M. Dazley A NOTARY PUBLIC IN AND FOR THE CITY/COUNTY AND STATE AFORESAID, DO HEREBY CERTIFY THAT THE ABOVE PERSON WHOSE NAME IS SIGNED TO THE FOREGOING WRITING HAS ACKNOWLEDGED THE SAME BEFORE ME IN MY CITY/COUNTY AND STATE AFORESAID.

GIVEN UNTO MY HAND THIS 14th DAY OF MAY, 1998: 1999 th

MY COMMISSION EXPIRES 12-31, 2001.

Adelaine M. Dazley
NOTARY PUBLIC

11:10 AM
Recorded 8 day of Sept, 1999
DOCUMENT # 99-018923
Richard S. Smith Clerk
By Charles H. Smith Jr. Clerk

SURVEYOR'S CERTIFICATE

I HEREBY CERTIFY THAT TO THE BEST OF MY KNOWLEDGE AND BELIEF, THIS PLAT COMPLIES WITH ALL REQUIREMENTS OF THE BOARD OF SUPERVISORS AND ORDINANCES OF THE COUNTY OF JAMES CITY, VIRGINIA.

Ronald W. Eads 5-4-99
RONALD W. EADS, L.S. #001948 DATE

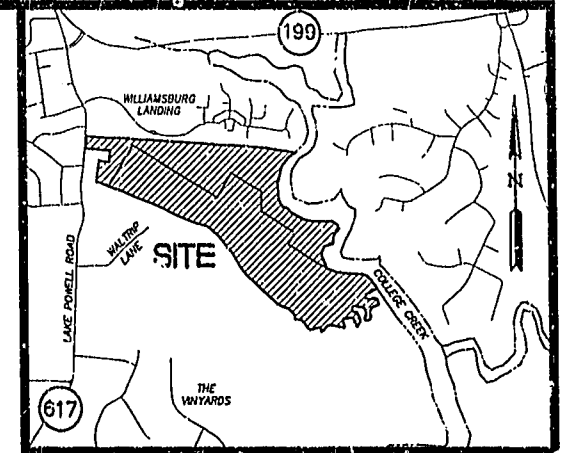
CERTIFICATE OF APPROVAL

THIS BOUNDARY LINE ADJUSTMENT IS APPROVED BY THE UNDERSIGNED IN ACCORDANCE WITH EXISTING REGULATIONS AND MAY BE ADMITTED TO RECORD.

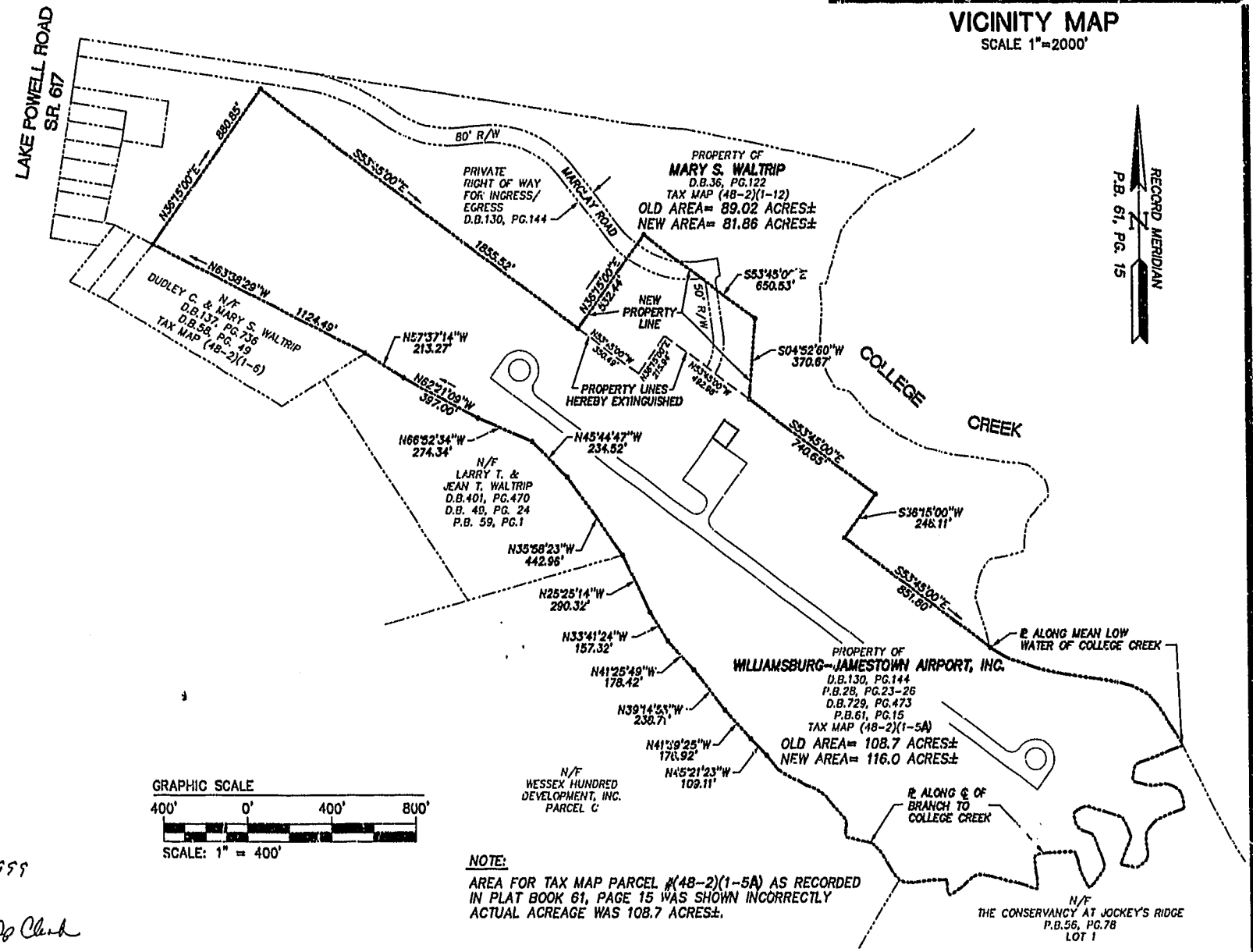
Ronald W. Eads 5/14/99
SUBDIVISION AGENT OF DATE
THE COUNTY OF JAMES CITY

NOTE:


THE PROPERTY LINES SHOWN HEREON WERE TAKEN FROM RECORD AND OTHER AVAILABLE INFORMATION AND DOES NOT REPRESENT A RESURVEY OF THE BOUNDARIES.



VICINITY MAP
SCALE 1"=2000'




05.04.99-12.45 77591P01.dwg



5248 Olde Towne Road, Suite 1
Williamsburg, Virginia 23188
(757) 263-0040
Fax (757) 220-8994

PLAT SHOWING BOUNDARY LINE ADJUSTMENT AND PROPERTY LINE EXTINGUISHMENT OF THE PROPERTIES OWNED BY
WILLIAMSBURG-JAMESTOWN AIRPORT, INC.
AND
MARY S. WALTRIP
JAMESTOWN DISTRICT COUNTY OF JAMES CITY VIRGINIA



No.	DATE	REVISION / COMMENT / NOTE	BY

Designed AES	Drawn PWM
Scale 1"=400'	Date 5/4/99
Project No. 7759-02	
Drawing No. 1 OF 1	