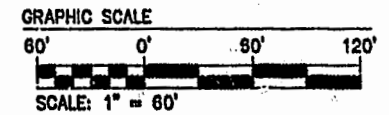
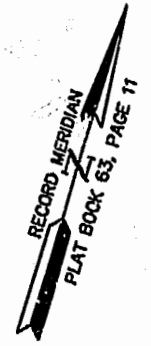


NOTE:  
VARIABLE WIDTH CITY OF WILLIAMSBURG  
SANITARY & UTILITY EASEMENT IS  
SHOWN PER PLAT BY AES DATED 12/23/98.

VARIABLE WIDTH CITY OF WILLIAMSBURG  
SAN. SEWER & UTILITY  
EASEMENT (CB 75/507 &  
DB 80/481)




**AREA**  
PHASE ONE = 3.355 AC.±  
ADDITIONAL AREA = 8.558 AC.±  
TOTAL AREA PARCEL 1 = 11.913 AC.±

THIS PLAT OF CORRECTION IS TO  
CORRECT THE NUMBERING OF UNITS  
2701-2704 ON SHEETS 5 AND 6 OF  
A PLAT RECORDED AT P.B 73, PAGES  
41-48 THIS IS THE ONLY CORRECTION  
TO THE ABOVE REFERENCED PLAT.

NOTE:  
AT TIME OF SURVEY ROADS  
ARE UNDER CONSTRUCTION AND  
SIDEWALK CONSTRUCTION HAS  
NOT BEGUN (PROPOSED LOCATION SHOWN).  
WATER & SANITARY SYSTEM ARE IN PLACE.

08.24.99-09:47 83956P02.DWG JFS



5248 Olde Towne Road, Suite 1  
Williamsburg, Virginia 23188  
(757) 253-0040  
Fax (757) 220-8994

**PLAT OF CORRECTION**  
**PLAT OF CONDOMINIUM**  
**WESTGATE AT WILLIAMSBURG,**  
**A CONDOMINIUM**  
**PHASE ONE**  
OWNED BY: 752 L.L.C.,  
A VIRGINIA LIMITED LIABILITY COMPANY  
CITY OF WILLIAMSBURG VIRGINIA



PLAT RECORDED IN	Recorded 25 July 1999
P.B. NO. 74	PAGE 29-31
DOCUMENT #	291101233
By	David R. Mark
1	8/24/99
No.	DATE
	REVISION / COMMENT / NOTE
	BY

Designed	GTW/ADS	Drawn	JFS
Scale	1" = 60'	Date	5/28/99
Project No.	8395-6		
Drawing No.	3 OF 6		