


1:04pm
 Recorded 31st day of March 1997
 DOCUMENT # 992390
 Valerie Swaid Clerk


TOTAL AREA= 15.0081 ACRES
 R/W AREA= 1.9508 ACRES
 LOTS' AREA= 10.8724 ACRES

- NOTES
- 1) ALL LOTS SERVED BY PUBLIC WATER AND SEWER
 - 2) LOTS SUBJECT TO COVENANTS AND RESTRICTIONS RECORDED SIMULTANEOUSLY WITH PLAT
 - 3) R/W'S PUBLIC
 - 4) PROPERTY ZONED RM-1

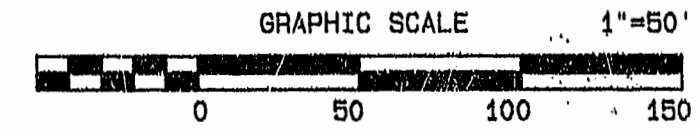


SUBDIVISION PLAT
HOLLY HILLS CARRIAGE HOMES
 FORMERLY PARCEL 1 (P.B. 67 PG. 38 & 39)
 PROPERTY OF
 RML CORPORATION
 CITY OF WILLIAMSBURG, VIRGINIA
 SCALE: 1" = 50' SEPTEMBER 8, 1997

SHEET 1 OF 3



PLAT RECORDED IN
 BOOK 28 PAGE 23-25



Langley and McDonald, P.C.
 Engineers • Surveyors • Planners
 Landscape Architects • Environmental Consultants
 VIRGINIA BEACH WILLIAMSBURG