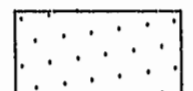
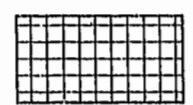
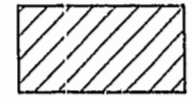


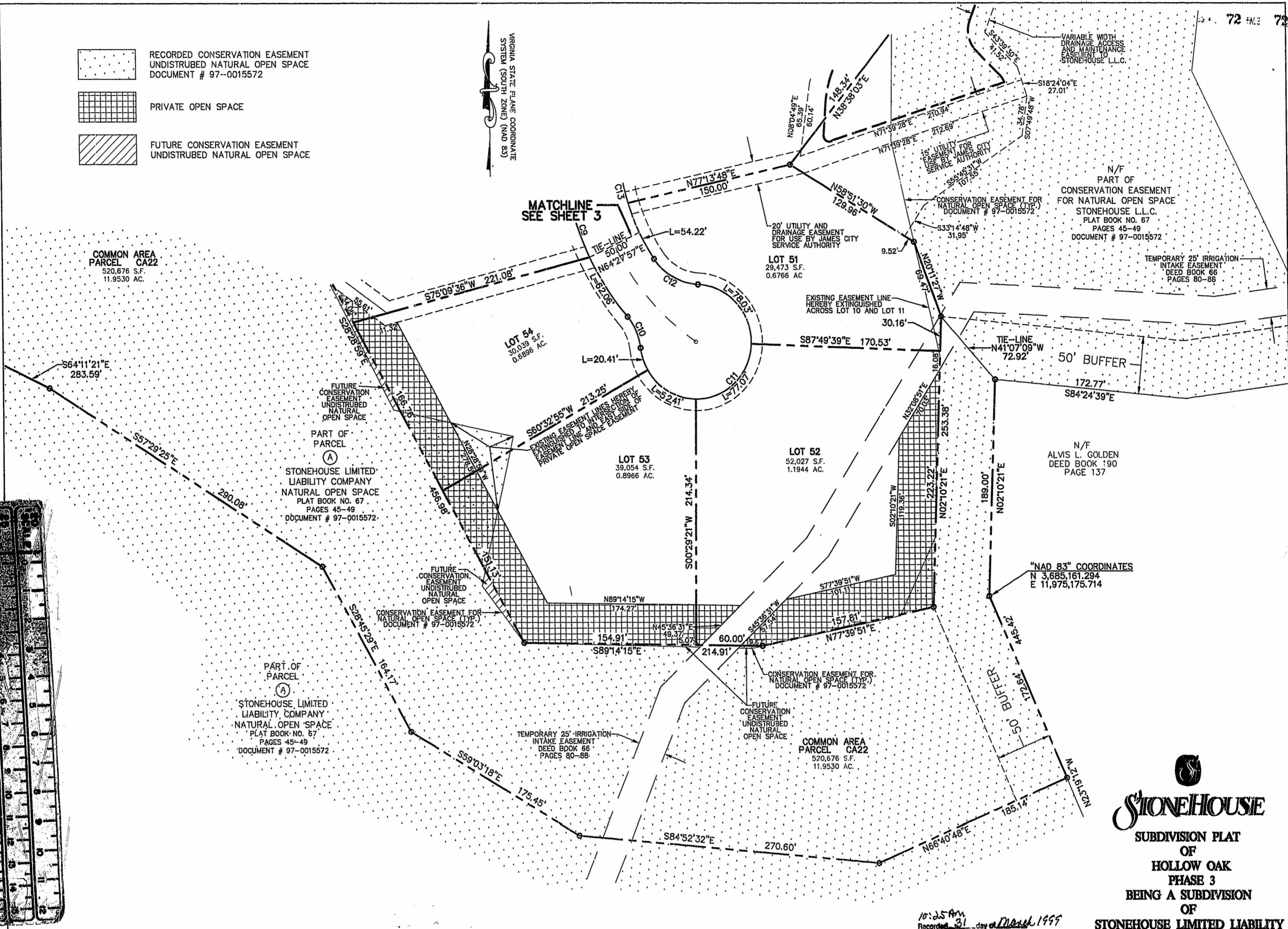


-  RECORDED CONSERVATION EASEMENT UNDISTRUBED NATURAL OPEN SPACE DOCUMENT # 97-0015572
-  PRIVATE OPEN SPACE
-  FUTURE CONSERVATION EASEMENT UNDISTRUBED NATURAL OPEN SPACE

VIRGINIA STATE PLANE COORDINATE SYSTEM (SOUTH ZONE) (NAD 83)



PLAT DOCUMENT NO. 97-0015572

10:25 AM
 Recorded 31 day of March 1999
 DOCUMENT 97-0015572
 Made S. [Signature]
 By Claudia Hinkholz, Dye Clerk

STONEHOUSE
 SUBDIVISION PLAT
 OF
 HOLLOW OAK
 PHASE 3
 BEING A SUBDIVISION
 OF
 STONEHOUSE LIMITED LIABILITY
 COMPANY
 STONEHOUSE DISTRICT, JAMES CITY COUNTY
 DATE: 10/19/98 SCALE: 1"=50'
 SHEET 4 OF 4