


VICINITY MAP
1" = 2.00'

NOTES:
1. PROPERTY IS ZONED A-1
2. INDIVIDUAL WELL
3. INDIVIDUAL SEPTIC SYSTEM
4. PROPERTY OWNER IS HENRY MADISON HAZELWOOD
5. ALL MONUMENTS WILL BE SET IN ACCORDANCE WITH SEC. 18-94 THRU 19-98 OF THE JAMES CITY COUNTY SUBDIVISION ORDINANCE.

PARCEL "A"
T.M. (10-2)(1-12)
REMAINING LANDS OF
HENRY MADISON HAZELWOOD
D.B. 388, PG. 543
AREA = 87.92 ACRES
ZONING IS A-1 GENERAL AGRICULTURE
THE REMAINDER PARCEL A HAS 730+ FEET OF ROAD FRONTAGE



CERTIFICATE OF APPROVAL:

THIS PLAT IS APPROVED BY THE UNDERSIGNED IN ACCORDANCE WITH EXISTING REGULATIONS AND MAY BE ADMITTED TO RECORD.

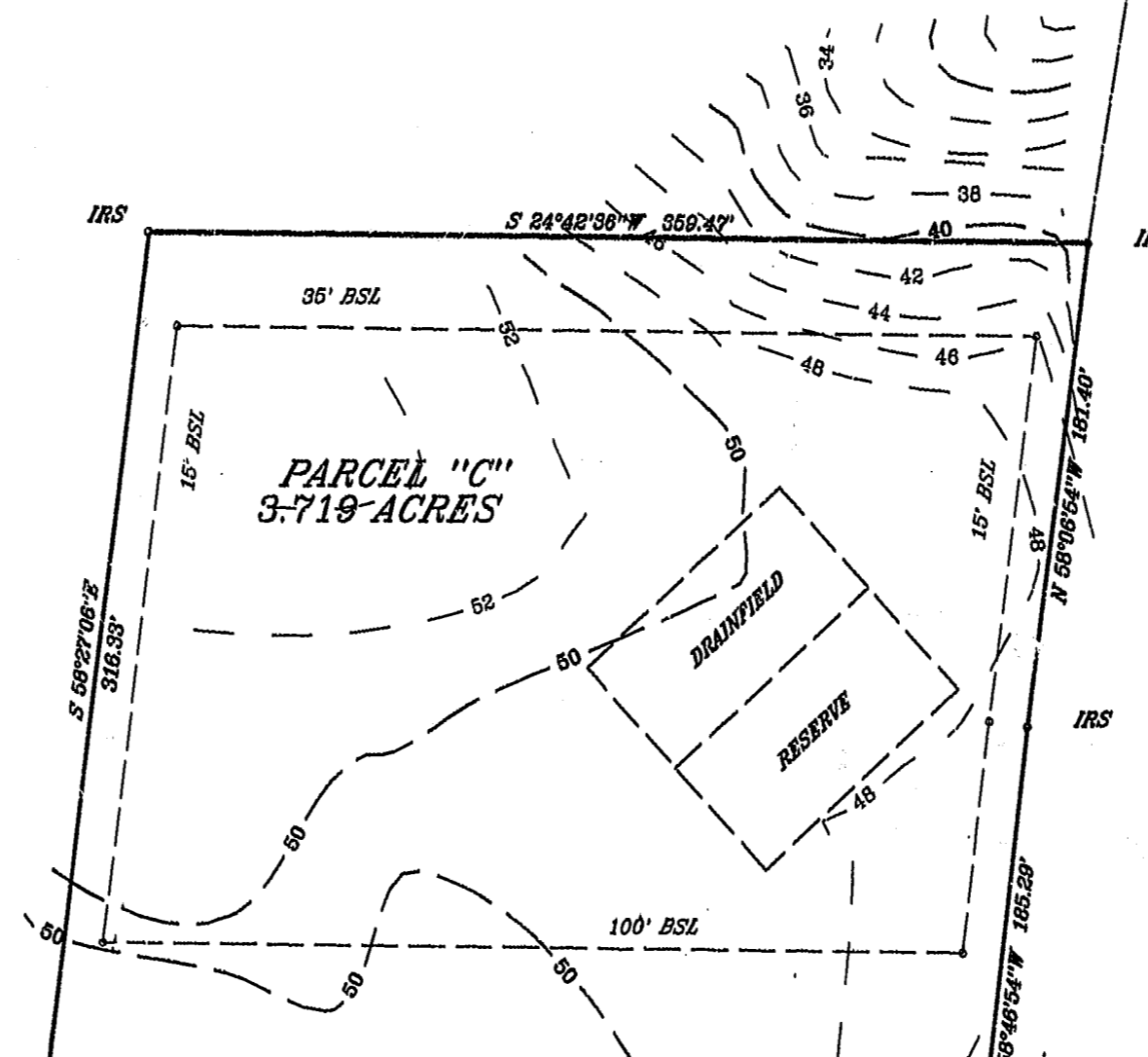
AGENT OF GOVERNING BODY:
SIGNED: *[Signature]* 3/16/99
HEALTH OFFICER:
SIGNED: *[Signature]*
HIGHWAY DEPT.
SIGNED: *[Signature]* 3-12-99

OWNER'S CONSENT:

THIS PLAT IS WITH FREE CONSENT AND IN ACCORDANCE WITH THE WISHES AND DESIRES OF THE UNDERSIGNED OWNER'S.

SIGNED: *[Signature]*
SIGNED: *[Signature]*
SIGNED: *[Signature]*

STATE OF VIRGINIA, COUNTY OF JAMES CITY
I, *[Signature]* NOTARY PUBLIC, DO HEREBY CERTIFY
THAT THE PERSON(S) WHOSE NAMES ARE SIGNED TO THE WRITING HERRON HAS
ACKNOWLEDGED THE SAME BEFORE ME IN MY COUNTY AFORESAID.
GIVEN UNDER MY HAND THIS 11TH DAY OF MARCH, 1999
SIGNED: *[Signature]*
MY COMMISSION EXPIRES: Nov. 30 2001



T.M. (10-2)(1-17)
W.A. SLATER
ZONING IS A-1 GENERAL AGRICULTURE

PLAT OF SUBDIVISION
ON PROPERTY STANDING IN THE NAME OF
HENRY MADISON HAZELWOOD
CONTAINING
3.719 ACRES
STONEHOUSE DISTRICT, JAMES CITY COUNTY, VIRGINIA
SCALE: 1" = 80' DATE: 12/14/98
J.N. 140.2
REVISED: 3/9/99

SURVEYOR'S CERTIFICATE:

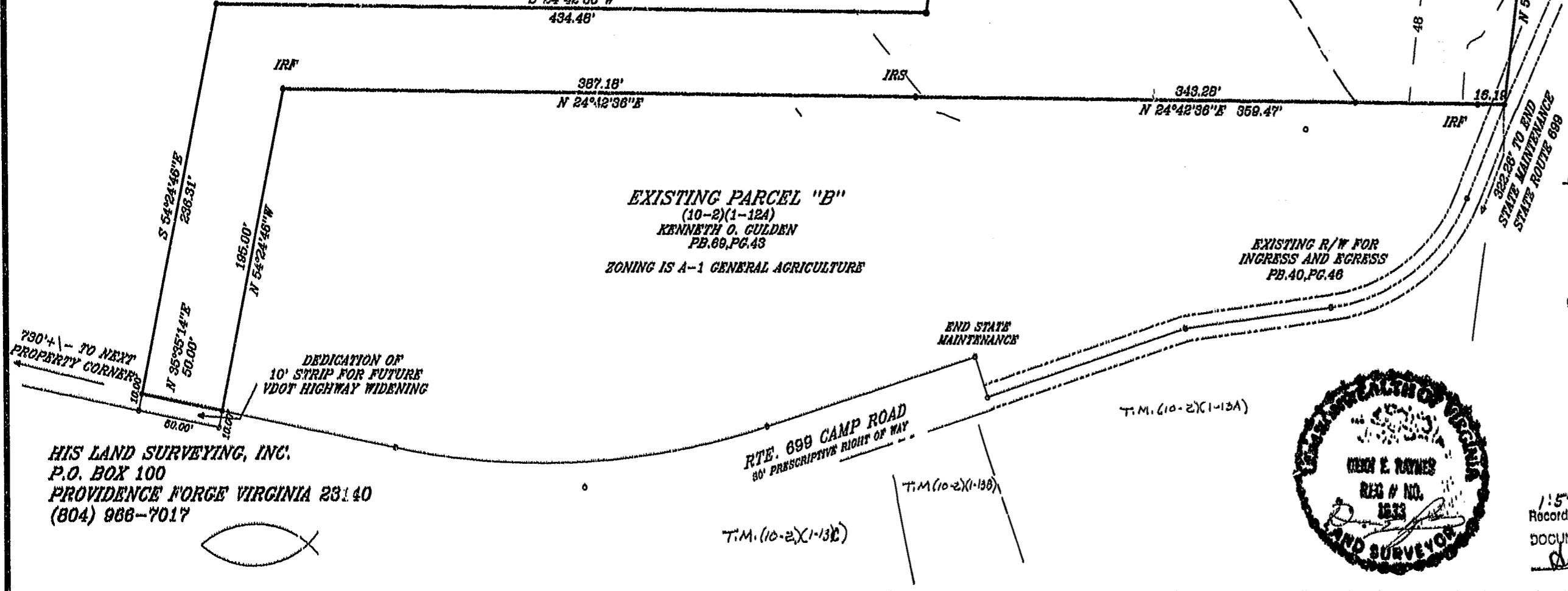
I HEREBY CERTIFY THAT TO THE BEST OF MY KNOWLEDGE OR BELIEF, THIS PLAT COMPLIES WITH ALL OF THE REQUIREMENTS OF THE BOARD OF SUPERVISORS AND ORDINANCES OF THE COUNTY OF JAMES CITY, VIRGINIA REGARDING THE PLATTING OF SUBDIVISIONS WITHIN THE COUNTY.

SIGNED: *[Signature]* 3/17/99
DEAN E. RAYNES/C.L.S. #1693 DATE

SOURCE OF TITLE:
THE PROPERTY SHOWN HERRON WAS CONVEYED TO HENRY MADISON AND RUBY THORPE HAZELWOOD FROM HENRY MADISON AND RUBY THORPE HAZELWOOD BY DEED DATED 12/18/87 AND RECORDED APRIL 12, 1988 IN THE CLERK OF CIRCUIT COURT OF JAMES CITY COUNTY, VIRGINIA IN DEED BOOK 388, PAGE 643.



1:57 PM
Recorded: 24 day of March 1999
DOCUMENT: 99-0016370
PLA. RECORDED IN P.B. NO. 72 PAGE 65
Clerk



HIS LAND SURVEYING, INC.
P.O. BOX 100
PROVIDENCE FORGE VIRGINIA 23140
(804) 986-7017

