
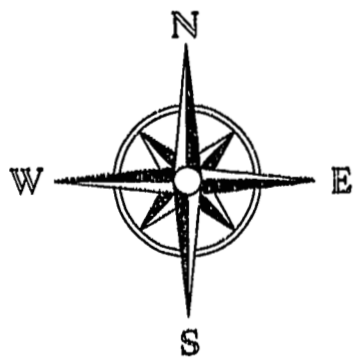

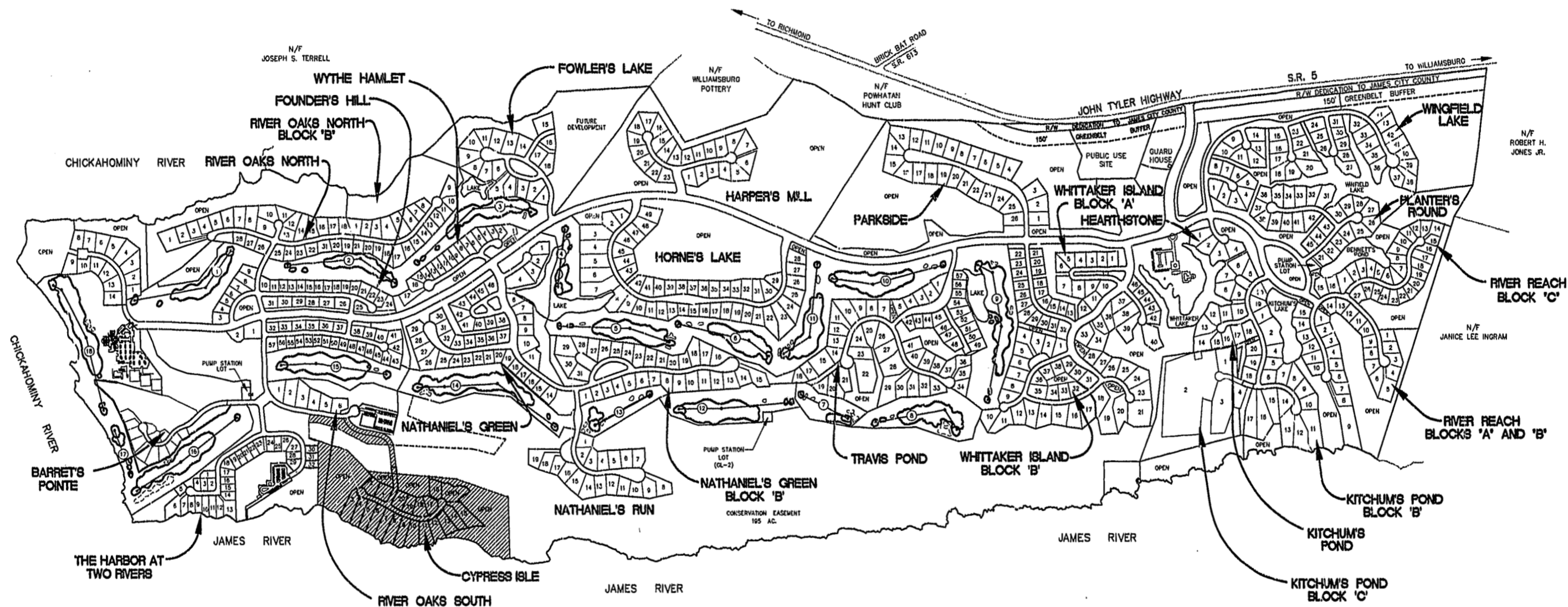


THE GOVERNOR'S LAND

At Two Rivers



Recorded 30 day of December 1998
DOCUMENT # 9802569 3:59
DeLoe Shild Clerk

PLAT RECORDED IN
P.B. NO. 21 PAGE 5750




PLAT OF SUBDIVISION AND BOUNDARY LINE ADJUSTMENT
CYPRESS ISLE
THE GOVERNOR'S LAND
At Two Rivers
POWHATAN DISTRICT JAMES CITY COUNTY VIRGINIA



No.	DATE	REVISION / COMMENT / NOTE	BY

Designed AES	Drawn AES
Scale	Date
NOTED	11/98
Project No. 7173-4-2	
Drawing No. 2 OF 4	



5248 Olde Towne Road, Suite 1
Williamsburg, Virginia 23188
(757) 253-0040
Fax (757) 220-8994

11.06.98-13:09 G142p02.dwg LBA