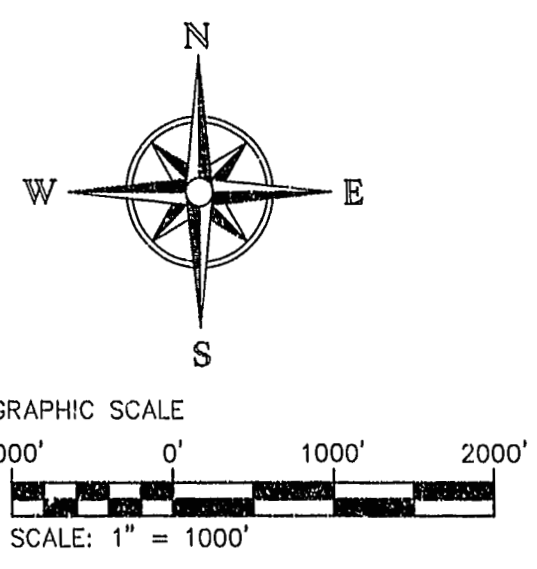

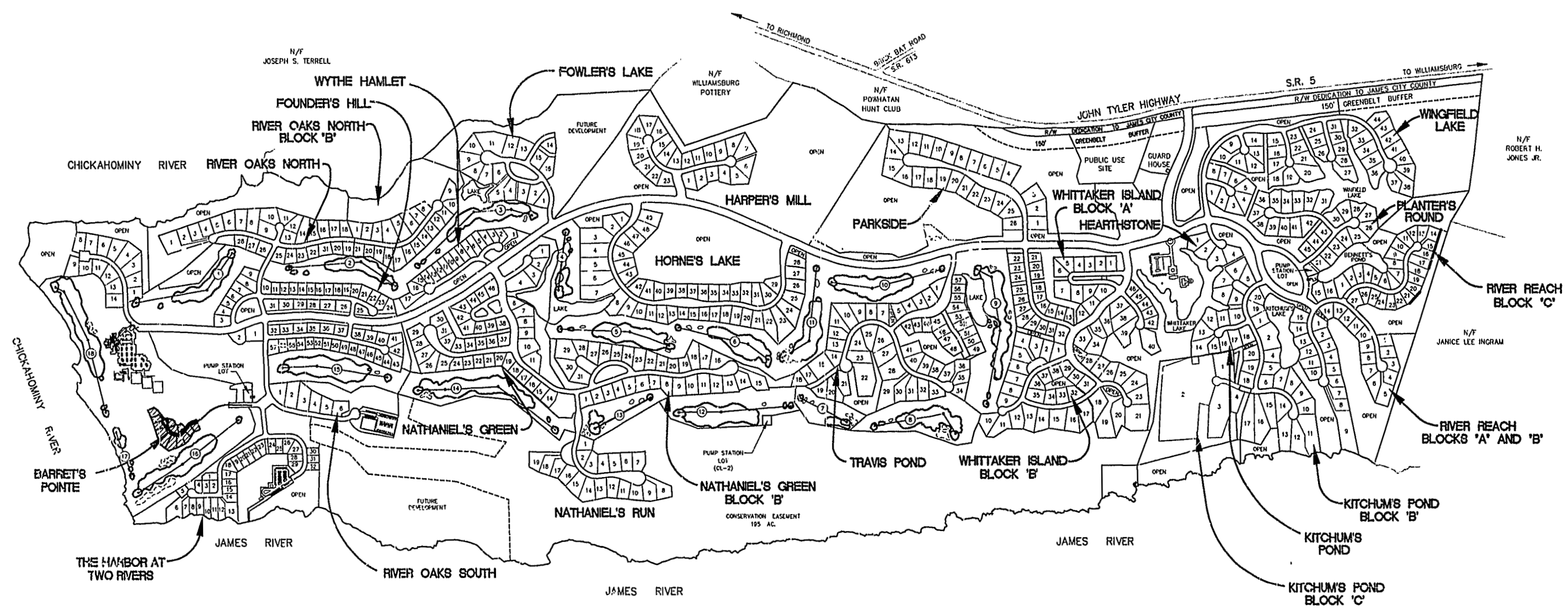



THE GOVERNOR'S LAND


At Two Rivers



12:05pm
 Recorded 8 day of Sept. 1998
 DOCUMENT # 980217083
 Delene S. Glendy, Clerk
 By Claudia H. Bartholomew, Dps. Clerk



07.30.98-09:27 GL43RP2.dwg RDS



5248 Olde Towne Road, Suite 1
 Williamsburg, Virginia 23188
 (804) 253-0040
 Fax (804) 220-8994

PLAT OF SUBDIVISION AND BOUNDARY LINE ADJUSTMENT
 BARRET'S POINT
THE GOVERNOR'S LAND
At Two Rivers
 POWHATAN DISTRICT JAMES CITY COUNTY VIRGINIA



No.	DATE	REVISION / COMMENT / NOTE	BY

Designed AES	Drawn AES
Scale NOTED	Date 7/30/98
Project No. 7173-4-3	
Drawing No. 2 OF 3	