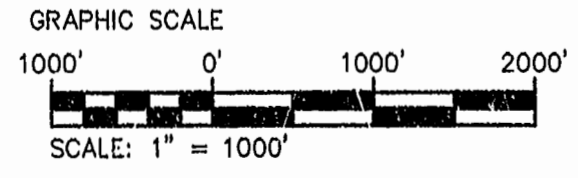
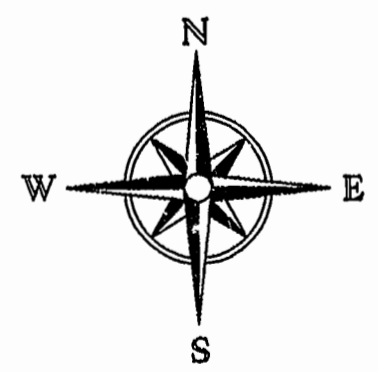

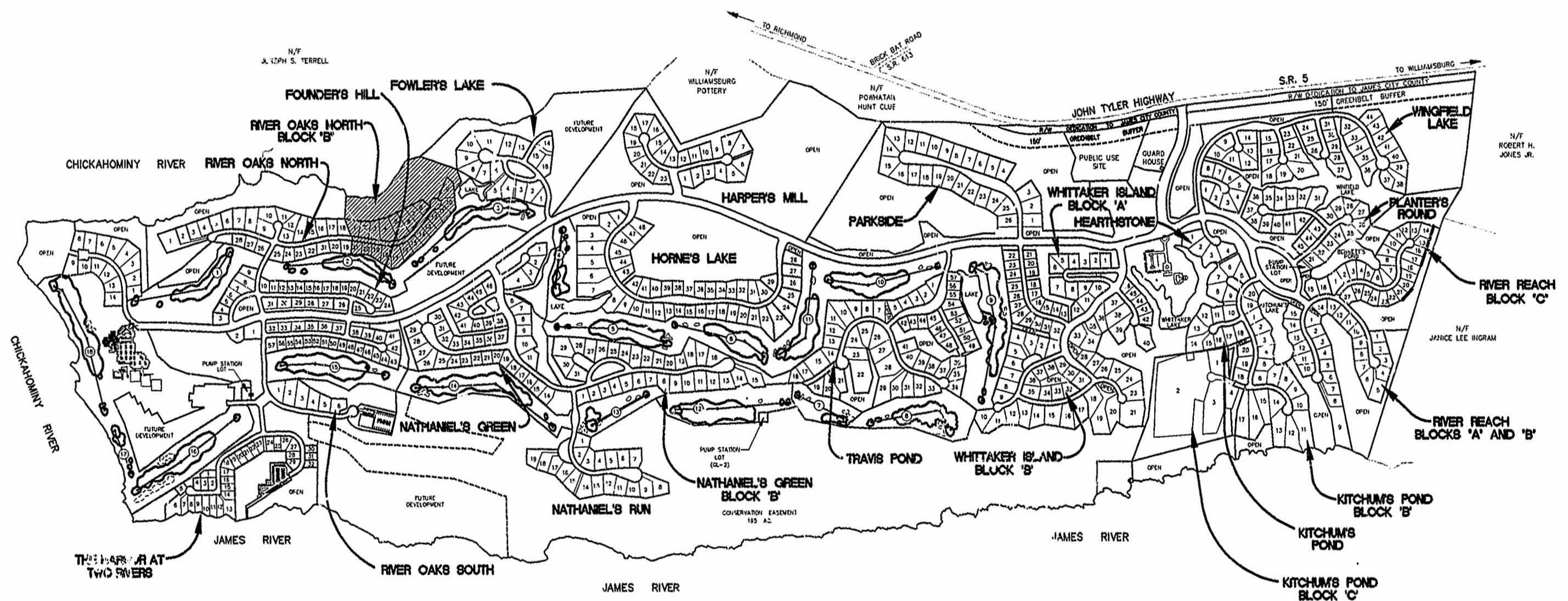



THE GOVERNOR'S LAND

At Two Rivers




11:38 AM
 Recorded 8 day of Sept. 1998
 DOCUMENT # 98017082
 Melissa S. Wilson, Clerk
 by Claudia Adkins, 3 Dg. Clerk

06.19.98-08:44 GL32AP02.dwg PDS



5248 Olde Towne Road, Suite 1
 Williamsburg, Virginia 23188
 (804) 253-0040
 Fax (804) 220-8994

PLAT OF
 RIVER OAKS NORTH - BLOCK 'B'
 THE GOVERNOR'S LAND
At Two Rivers
 POWHATAN DISTRICT JAMES CITY COUNTY VIRGINIA



No.	DATE	REVISION / COMMENT / NOTE	BY
1	8/19/98	REVISIONS AS PER VDOT REVIEW	GTW

Designed AES	Drawn GG
Scale NGTD	Date 6/10/98
Project No. 7173-3-2-A	
Drawing No. 2 OF 3	