
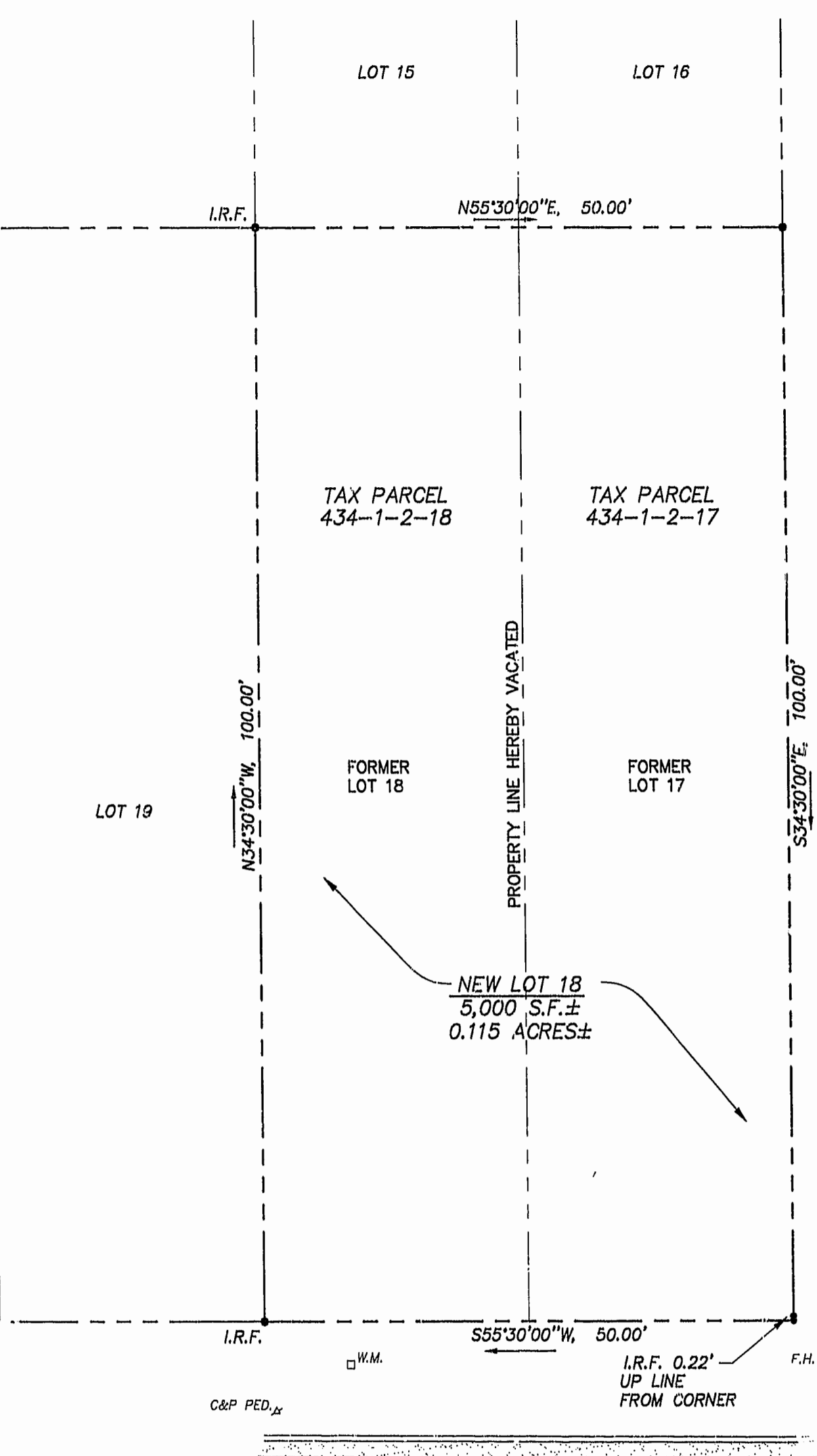


VICINITY MAP
(1" = 1,000')



CERTIFICATE OF APPROVAL
 THIS PROPERTY LINE VACATION IS APPROVED BY THE UNDERSIGNED IN ACCORDANCE WITH EXISTING SUBDIVISION REGULATIONS AND MAY BE ADMITTED TO RECORD.
Reed T. Fisher 2/4/98
 APPROVAL AGENT DATE
 THE CITY OF WILLIAMSBURG

NOTE:
 1. THIS PROPERTY LIES IN ZONE X. (AREAS DETERMINED TO BE OUTSIDE THE 500 YEAR FLOOD PLAIN) PER F.I.R.M. #510294--0005 B, DATED 3/6/94.
 2. IMPROVEMENTS NOT SHOWN





OWNER'S CONSENT AND DEDICATION
 THE PROPERTY LINE VACATION SHOWN HEREON IS WITH THE FREE CONSENT AND IN ACCORDANCE WITH THE DESIRES OF THE UNDERSIGNED OWNERS.
Robert M. Oliver 2/4/98
 ROBERT M. OLIVER DATE
Kathryn S. Oliver 2/4/98
 KATHRYN S. OLIVER DATE


CERTIFICATE OF NOTARIZATION
 STATE OF VIRGINIA, CITY/COUNTY OF Williamsburg, TO-WIT:
Donna Dee Scott A NOTARY PUBLIC IN AND FOR THE CITY/COUNTY AND STATE AFORESAID, DO HEREBY CERTIFY THAT THE ABOVE PERSON WHOSE NAME IS SIGNED TO THE FOREGOING WRITING HAS ACKNOWLEDGED THE SAME BEFORE ME IN MY CITY/COUNTY AND STATE AFORESAID.
 GIVEN UNTO MY HAND THIS 4th DAY OF February, 1998.
 MY COMMISSION EXPIRES December 31, 1998.
Donna Dee Scott
 NOTARY PUBLIC

CERTIFICATION OF SOURCE OF TITLE
 THIS IS TO CERTIFY THAT THE PROPERTY SHOWN HEREON IS IN THE NAME OF ROBERT M. AND KATHRYN S. OLIVER, AND WAS ACQUIRED FROM ROBERT M. OLIVER AND G. TYLER BROOKS, III BY DEED DATED APRIL 9, 1987 AND DULY RECORDED IN THE CLERK'S OFFICE OF THE CIRCUIT COURT OF THE CITY OF WILLIAMSBURG AND AND COUNTY OF JAMES CITY, VIRGINIA, IN DEED BOOK 80, AT PAGE 1.

SURVEYING CERTIFICATE
 I HEREBY CERTIFY THAT TO THE BEST OF MY KNOWLEDGE AND BELIEF, THIS PLAT COMPLIES WITH ALL THE REQUIREMENTS OF THE BOARD OF SUPERVISORS AND ORDINANCES OF THE CITY OF WILLIAMSBURG, VIRGINIA, REGARDING THE PLATTING OF SUBDIVISIONS WITHIN THE CITY.
G.T. Wilson, Jr. 1/26/98
 G.T. WILSON, JR., C.L.S. DATE
 Recorded Feb 11 day of Feb 1998
 DOCUMENT # 980752
Robert S. Ward Clerk TAX PARCEL: 434-1-2-17&18
By: [Signature] STREET ADDRESS: #108 WYTHE AVENUE



01.29.98-16:04 23748P01 RMO



5248 Olde Towne Road, Suite 1
 Williamsburg, Virginia 23188
 (757) 253-0040
 Fax (757) 220-8994

PLAT SHOWING
 PROPERTY LINE VACATION BETWEEN
 LOT 17 & LOT 18, WEST WILLIAMSBURG
 OWNED BY
 ROBERT M. & KATHRYN S. OLIVER
 CITY OF WILLIAMSBURG VIRGINIA



No.	DATE	REVISION / COMMENT / NOTE	BY

Designed RMO	Drawn RMO
Scale 1" = 10'	Date 1/26/98
Project No. 23748	
Drawing No. 1 OF 1	