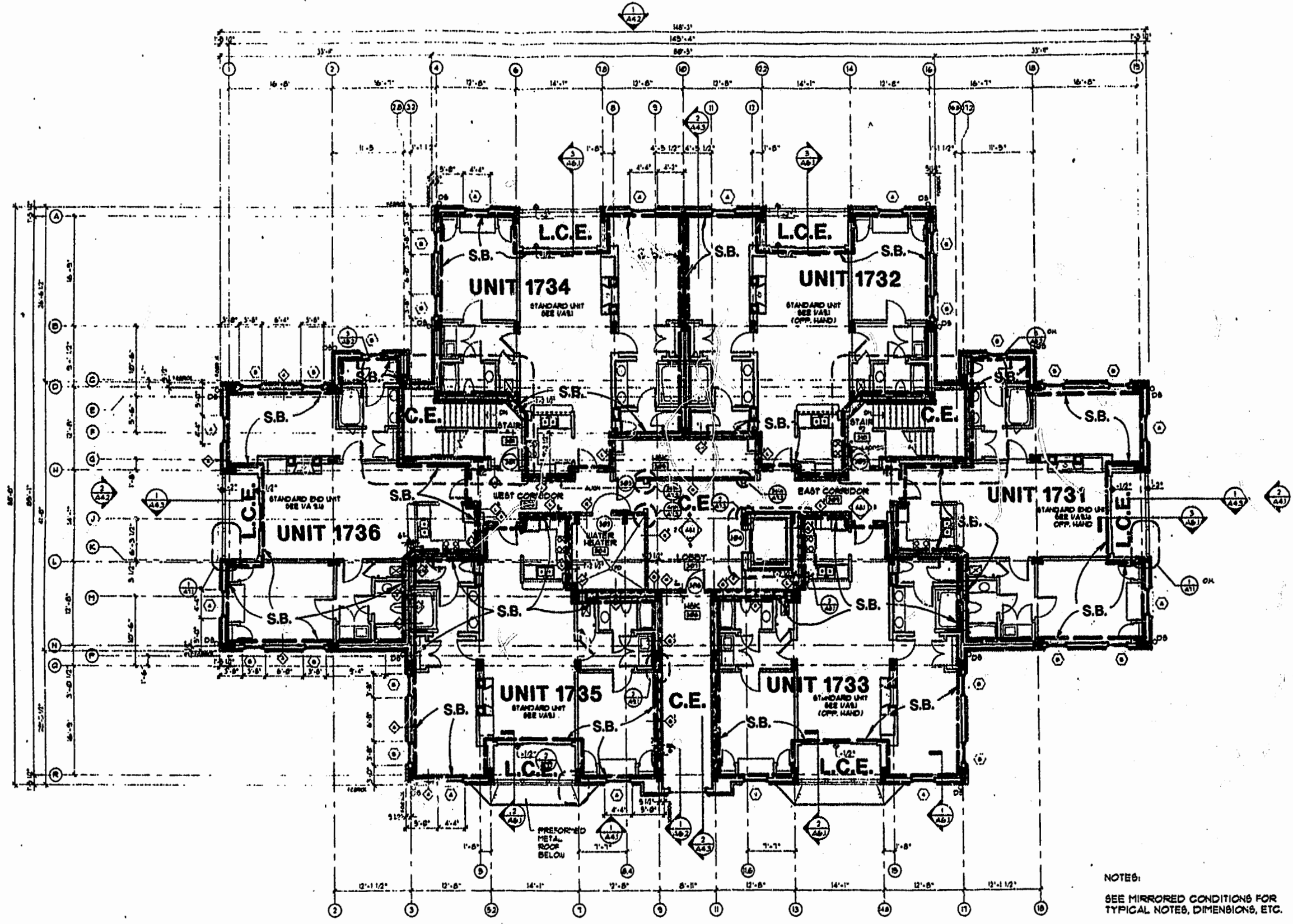



NOTES:

1. THE LOWER (HORIZONTAL) BOUNDARY OF EACH UNIT IN BUILDING "F" SHOWN ON THE PLAT AS LOCATED ON PHASE VI IS THE HORIZONTAL PLANE OF THE UPPER SURFACE OF THE FLOOR SLAB OF THE UNIT.
2. THE UPPER (HORIZONTAL) BOUNDARY OF EACH OF THE UNITS IN BUILDING "F" SHOWN ON THE PLAT AS LOCATED ON PHASE VI IS THE HORIZONTAL PLANE (S) OF THE LOWER SURFACE OF THE FLOOR SLAB CONSTITUTING THE CEILING OF THE UNIT; IT BEING UNDERSTOOD THAT THE TEXTURED CEILING COATING IS PART OF THE UNIT.



NOTES:
SEE MIRRORED CONDITIONS FOR TYPICAL NOTES, DIMENSIONS, ETC.



THIRD LEVEL FLOOR PLAN
UNITS 1731 THRU 1736

SURVEYOR'S CERTIFICATE


I, HEREBY CERTIFY THAT TO THE BEST OF MY KNOWLEDGE AND BELIEF, THIS IS A CORRECT AND ACCURATE PLAN AND THAT THIS PLAN IS IN COMPLIANCE WITH THE VIRGINIA CODE ANNOTATED SUBSECTIONS 55-79.58B AND E. I FURTHER CERTIFY THAT ALL UNITS OR PORTIONS THEREOF DEPICTED HEREON HAVE BEEN SUBSTANTIALLY COMPLETED.

1:51 PM
Recorded 12 day of Dec 1997
DOCUMENT # 070017646
Robert S. Ward Clerk
G. T. Wilson, Jr., C.L.S.
DATE 8-1-97

LEGEND:

- S.B. - SIDE (PERIMETRIC) BOUNDARY
- C.E. - COMMON ELEMENT
- L.C.E. - LIMITED COMMON ELEMENT

NOTE:
BOLD DIMENSIONS BASED ON ACTUAL FIELD MEASUREMENTS.
OTHER DATA TAKEN FROM PLANS PER NICHOLS CARTER GRANT ARCHITECTS.



5248 Olde Towne Road, Suite 1
Williamsburg, Virginia 23188
(804) 253-0040
Fax (804) 220-8994

EXHIBIT A-3
PLAT OF CONDOMINIUM
MANOR CLUB
AT FORD'S COLONY
PHASE VI
OWNER/DEVELOPER: MARRIOTT OWNERSHIP RESORTS, INC.
POWHATAN DISTRICT JAMES CITY COUNTY VIRGINIA

DESIGNED	ADS	DRAWN	RMJ
SCALE	NOTED	DATE	8/1/97
PLAT RECORDED IN		P.B. NO. 168 PAGE 10-19	
Project No.		7739-CE	
Drawing No.		4 of 10	
No.	DATE	REVISION / COMMENT / NOTE	BY

Project No. 7739-CE
Drawing No. 4 of 10