

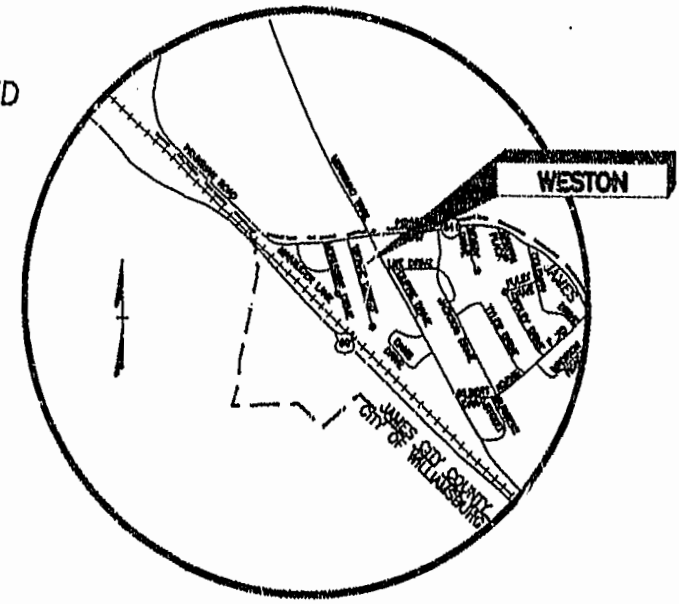



Area to be acquired for the Temporary Construction Easement = 595.95 sq ft (0.014 Ac.)  
Area to be acquired for the Permanent Easement = 313.71 sq ft (0.007 Ac.)

### LEGEND

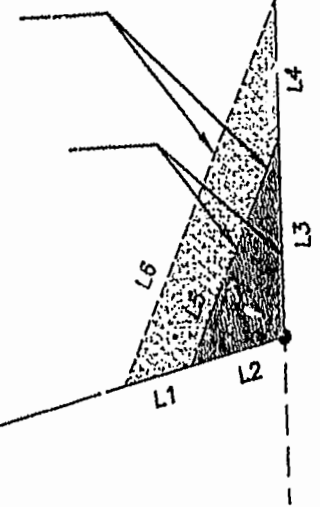
-  PERMANENT EASEMENT TO BE ACQUIRED
-  TEMPORARY CONSTRUCTION EASEMENT TO BE ACQUIRED
- STEEL PIN (FOUND)



LOCATION MAP  
N.T.S.



Proposed Temporary Construction Easement  
595.95 sq ft (0.014 Ac.)  
Proposed Permanent Easement to be Acquired  
313.71 sq ft (0.007 Ac.)



N/F  
Greyhound Enterprises, Inc.  
DB 243, Pg. 523

N/F  
Margaret Newton Weston  
WB 39, Pg. 417

S 72°51'51" W 271.45' (Total)

L1	=	S	72°51'51"	W	12.83'
L2	=	S	72°51'51"	W	18.26'
L3	=	S	1°52'48"	E	35.62'
L4	=	S	1°52'48"	E	25.04'
L5	=	N	21°39'37"	E	44.10'
L6	=	N	21°39'37"	E	75.09'

N/F  
David H. & Margaret N. Weston  
DB 583, Pg. 522  
PB 12, Pg. 24

11:13 AM  
Recorded 15 day of July 1997  
DOCUMENT # 970211154  
*Debra S. ...* Clerk

PLAT SHOWING PERMANENT  
EASEMENT TO BE  
ACQUIRED FROM:  
**MARGARET NEWTON WESTON**

TAX MAP (41-3) PARCEL (3-25A)  
JAMESTOWN MAGISTERIAL DISTRICT  
BY

**JAMES CITY SERVICE AUTHORITY**

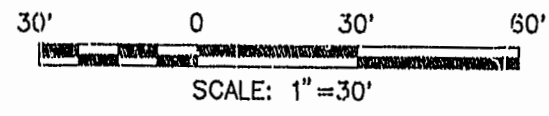
SCALE: 1"=30'      JUNE 18, 1997



11818 Rock Landing Drive, Suite 101  
Newport News, VA 23606  
(757) 873-0768

#### NOTES:

1. Meridian Source is based on the Virginia Coordinate system of 1983 (South zone).
2. Property line information is based on various plats and deeds of record and actual field measurements.
3. This plat is intended for acquisition only and does not constitute a boundary survey.
4. Easements to be acquired by deed.
5. This plat is not intended to show any physical improvements, nor all easements that may affect the property.



SCALE: 1"=30'

PLAT RECORDED IN  
P.B. NO. 67 PAGE 4

