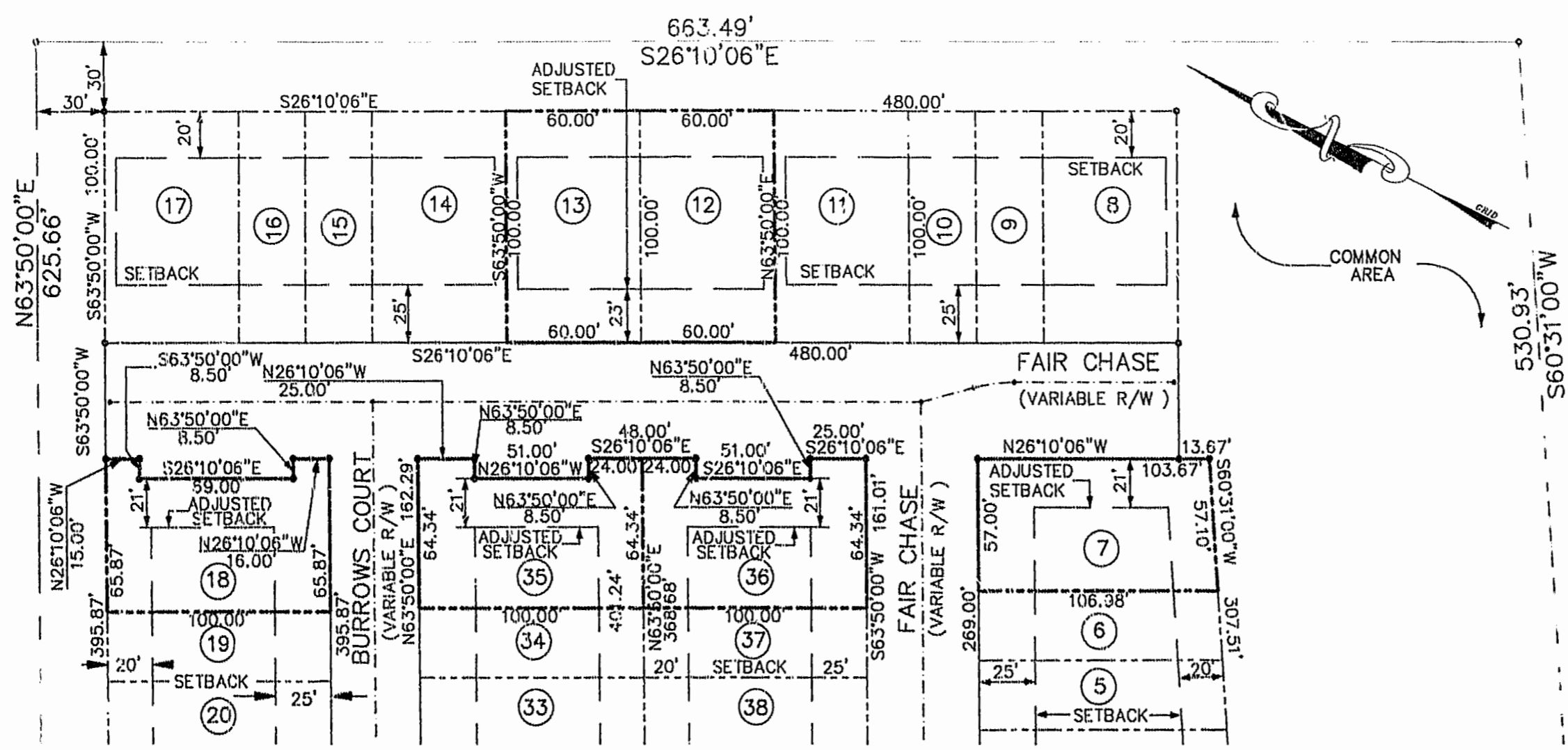



VICINITY MAP

N/F FRANCES WHITE



RT F-663



SURVEYOR'S CERTIFICATE

I hereby certify that to the best of my knowledge and belief, all of the requirements of the applicable codes and regulations of JAMES CITY COUNTY, Virginia, regarding the PLATTING OF LAND within the COUNTY have been complied with.

Given under my hand this 17th day of June 1997 of Douglas E. White, Land Surveyor

OWNER'S CERTIFICATE:

This plat is prepared with the free consent and in accordance with the desire of the undersigned owner, proprietors and/or trustees,


6/25/97 By Angela M. Hoas, Notary Public

STATE OF VIRGINIA, JAMES CITY COUNTY TO WIT: I, Angela M. Hoas, Notary Public in and for the COUNTY and State aforesaid do hereby certify that Larry McCasle whose names are signed to the foregoing writing bearing date of the 6th day of June 1997 have acknowledged the same before me in my COUNTY and State aforesaid. Give unto my hands this 25th day of June 1997. Angela M. Hoas, Notary Public, My commission expires 9/30/99.

STATE OF VIRGINIA, JAMES CITY COUNTY In the clerk's office of the circuit court of JAMES CITY COUNTY this 7th day of June 1997. The map shown hereon was presented and admitted to the record as the law directs. Teste: Plat Book 66 Page 96

CERTIFICATE OF SOURCE OF TITLE THE PROPERTY SHOWN ON THIS PLAT WAS CONVEYED BY FRANCES M. WHITE AND DAVID M. MURRAY TO THJ LIMITED LIABILITY COMPANY BY DEED DATED FEBRUARY 21, 1995 AND RECORDED IN THE OFFICE OF THE THE CLERK OF THE COURT OF THE COUNTY OF JAMES CITY IN DEED BOOK 728, PAGE 203. DEED BOOK 171, PG. 505

CERTIFICATE OF APPROVAL This subdivision plat as shown hereon is approved by the undersigned in accordance with existing regulations and may be admitted to record. Date 6/24/97 Agent Representative of Governing Body



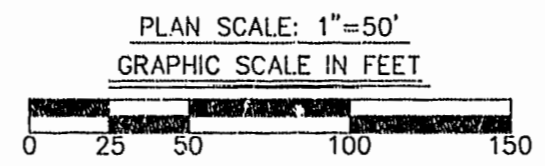
PLAT OF ADJUSTED SETBACKS FOR LOTS 7, 12, 13, 18, 35 & 36 AT FOXFIELD SECTION 1 FOR

THJ LIMITED LIABILITY COMPANY JAMES CITY COUNTY, VIRGINIA BERKELEY DISTRICT

DATE: JUNE 6, 1997

SCALE: 1" = 50'

SHEET 1 OF 1



Langley and McDonald, P.C.

Engineers - Surveyors - Planners Landscape Architects - Environmental Consultants VIRGINIA BEACH WILLIAMSBURG

PLAT RECORDED IN PB 162 PAGE 96

Recorded 7th day of July 1997 DOCUMENT # 970010542