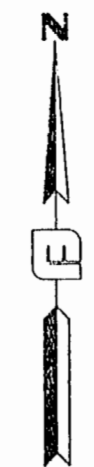


MATCHLINE SHEET 5



PARCEL (A)

STONEHOUSE LIMITED LIABILITY COMPANY

675.9964 AC.
29,446,403.18 S.F.
DB 778, PG 810
PB 63, PG 89-97

DIRT ROAD FOR INGRESS AND EGRESS
ACROSS THE CONTINENTAL THOMAS TRACT
D.B. 27, PG. 38

MILL POND RUN
50' PROPOSED R\W

TEMPORARY 25' IRRIGATION INTAKE EASEMENT

(P.L. IS 5' ABOVE POND HIGH WATER MARK)

PARCEL (A)

STONEHOUSE LIMITED LIABILITY COMPANY

675.9964 AC.
29,446,403.18 S.F.
DB 778, PG 810
PB 63, PG 89-97

STONEHOUSE INC.
(P.L. IS 5' ABOVE POND HIGH WATER MARK)
DB 144, PG 159
(TAX PARCEL 48-7 AND 8)

"RICHARDSON MILL POND"

C.L. RICHARDSON MILL POND


REMAINDER
STONEHOUSE INC
DB 420, PG 712

STONEHOUSE INC.
DB 379, PG 552

CONTINENTAL THOMAS TRACT

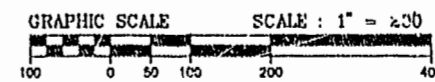
N/F
ALVIS L. GOLDEN
D.B.190 P.G.137

REMAINDER
STONEHOUSE INC
DB 420, PG 712



PLAT RECORDED IN
DB 66 PAGE 88

12:58 p.m.
Recorded 20th day of June, 1997
DOCUMENT # 970664626
Helene S. ... Clerk of Circuit Court
By: Dawn ...



DATE: 05/05/97
SHEET 8 OF 9

MATCHLINE SHEET 5