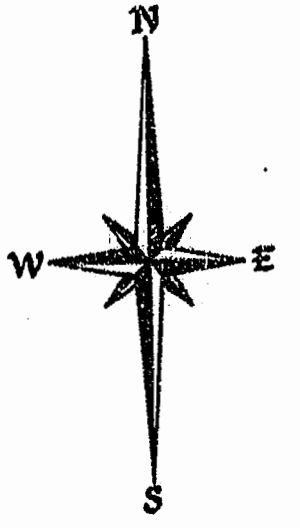
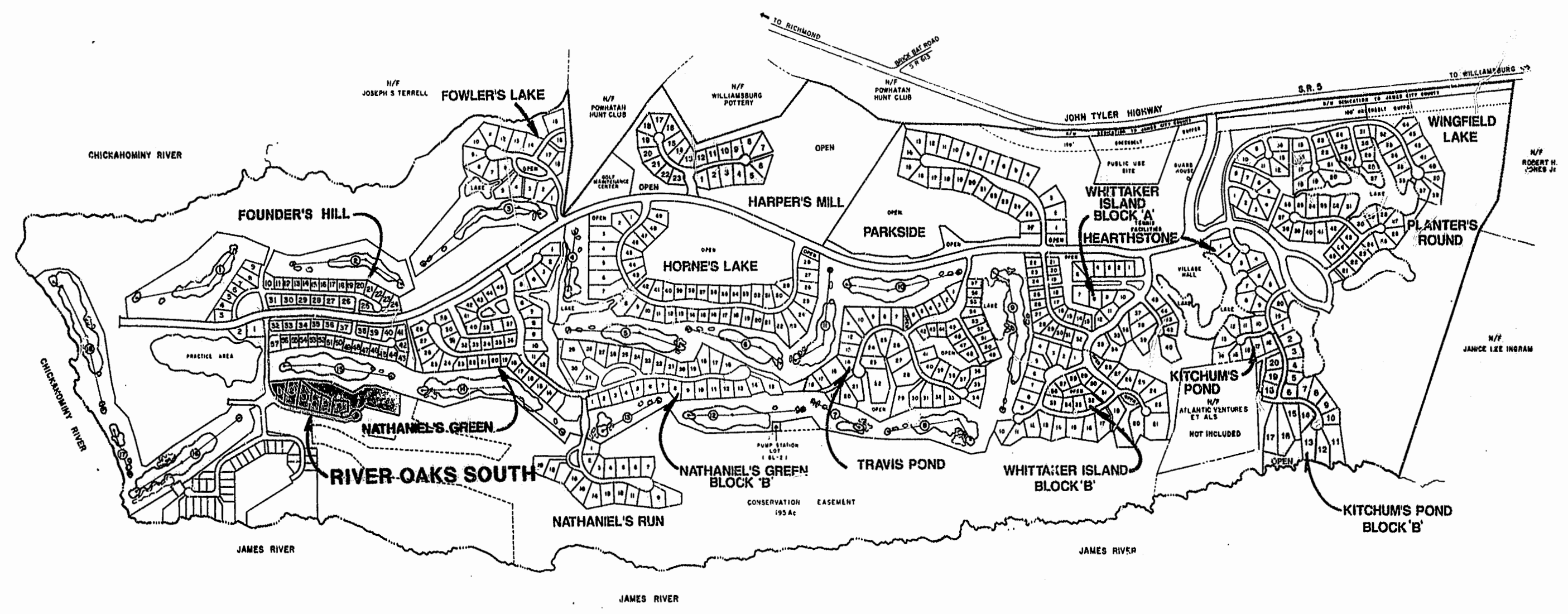





THE GOVERNOR'S LAND

At Two Rivers

PLAT RECORDED IN
P.E. NO. 65 PAGE 11, 12

Recorded 24 September 1994
D.S. No. 808 771
Wm. H. Howard



5248 Olde Towne Road, Suite 1
Williamsburg, Virginia 23188
(804) 253-0040
Fax (804) 220-8994

PLAT OF
RIVER OAKS SOUTH
THE
GOVERNOR'S LAND
At Two Rivers
POWHTAN DISTRICT JAMES CITY COUNTY VIRGINIA



No.	DATE	REVISION / COMMENT / NOTE	BY

Designed AES	Drawn AES
Scale 1"=1000'	Date 8/10/96
Project No. 7173	
Drawing No. 2 OF 3	