


SURVEYOR'S CERTIFICATE

I HEREBY CERTIFY THAT TO THE BEST OF MY KNOWLEDGE AND BELIEF, THIS PLAT COMPLIES WITH ALL OF THE REQUIREMENTS OF THE BOARD OF SUPERVISORS AND ORDINANCES OF THE COUNTY OF JAMES CITY, VIRGINIA, REGARDING THE PLATTING OF SUBDIVISIONS WITHIN THE COUNTY.



3-26-96 Stephen Romeo
DATE NAME

CERTIFICATE OF SOURCE OF TITLE - LOT 2

THE PROPERTY SHOWN ON THIS PLAT WAS CONVEYED BY JAMES G. CROW AND PENNY L. CROW TO RICHARD W. SCHWARTZ AND VIRGINIA L. SCHWARTZ BY DEED DATED 9/22/86 AND RECORDED IN THE OFFICE OF THE CLERK OF THE CIRCUIT COURT OF THE COUNTY OF JAMES CITY IN DEED BOOK 316, PAGE 168.

OWNER'S CERTIFICATE - LOT 2

THE PROPERTY LINE ADJUSTMENT SHOWN ON THIS PLAT IS WITH THE FREE CONSENT AND IN ACCORDANCE WITH THE DESIRE OF THE UNDERSIGNED OWNERS, PROPRIETORS AND/OR TRUSTEES.

4/4/96 Virginia L. Schwartz
DATE NAME
4/4/96 Richard W. Schwartz
DATE NAME

CERTIFICATE OF NOTARIZATION

STATE OF Virginia
COUNTY OF James City
I, (PRINT) JANICE G. BURRUS,
A NOTARY PUBLIC IN AND FOR THE COUNTY AND STATE AFORESAID, DO HEREBY CERTIFY THAT THE PERSONS WHOSE NAMES ARE SIGNED TO THE FOREGOING WRITING HAVE ACKNOWLEDGE THE SAME BEFORE ME IN THE COUNTY AFORESAID, GIVEN UNDER MY NAME THIS 4th DAY OF April, 1996.
MY COMMISSION EXPIRES: 11-30-97
JANICE G. BURRUS
SIGNATURE

CERTIFICATE OF SOURCE OF TITLE - LOT 1B

THE PROPERTY SHOWN ON THIS PLAT WAS CONVEYED BY CALE REALTY COMPANY ET ALS TO RALPH W. WILSON AND CAROL L. WILSON BY DEED DATED 07/27/66 AND RECORDED IN THE OFFICE OF THE CLERK OF THE CIRCUIT COURT OF THE COUNTY OF JAMES CITY IN DEED BOOK 107, PAGE 559.

OWNER'S CERTIFICATE - LOT 1B

THE PROPERTY LINE ADJUSTMENT SHOWN ON THIS PLAT IS WITH THE FREE CONSENT AND IN ACCORDANCE WITH THE DESIRE OF THE UNDERSIGNED OWNERS, PROPRIETORS AND/OR TRUSTEES.

4/4/96 Ralph W. Wilson
DATE NAME
4/4/96 Carol L. Wilson
DATE NAME

CERTIFICATE OF NOTARIZATION

STATE OF Virginia
COUNTY OF James City
I, (PRINT) JANICE G. BURRUS,
A NOTARY PUBLIC IN AND FOR THE COUNTY AND STATE AFORESAID, DO HEREBY CERTIFY THAT THE PERSONS WHOSE NAMES ARE SIGNED TO THE FOREGOING WRITING HAVE ACKNOWLEDGE THE SAME BEFORE ME IN THE COUNTY AFORESAID, GIVEN UNDER MY NAME THIS 4th DAY OF April, 1996.
MY COMMISSION EXPIRES: 11-30-97
JANICE G. BURRUS
SIGNATURE

CERTIFICATE OF APPROVAL

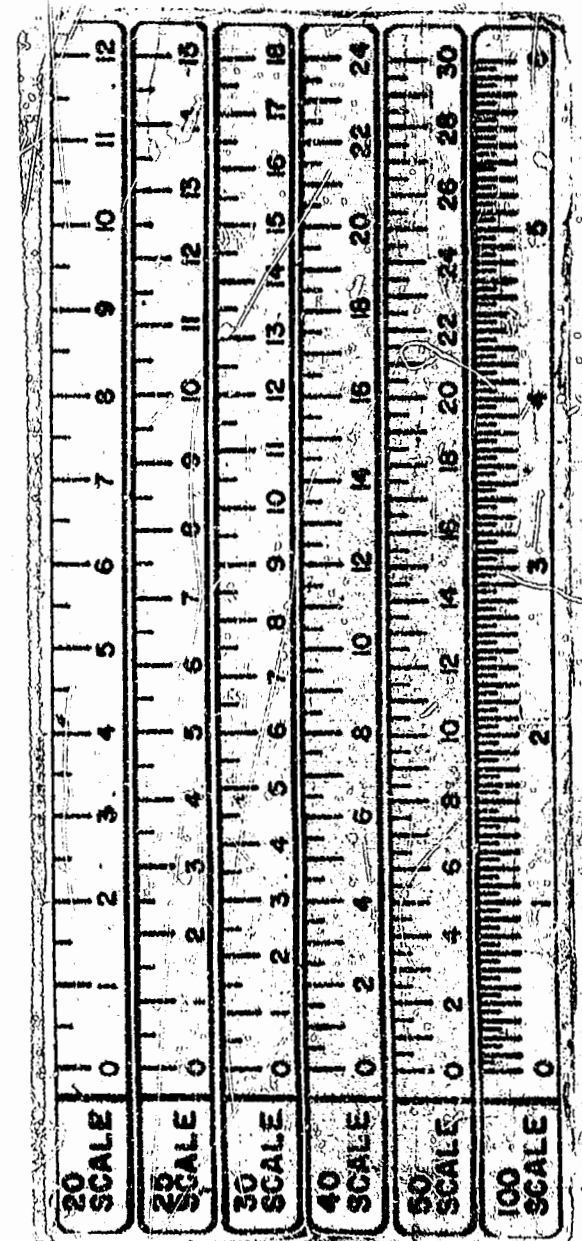
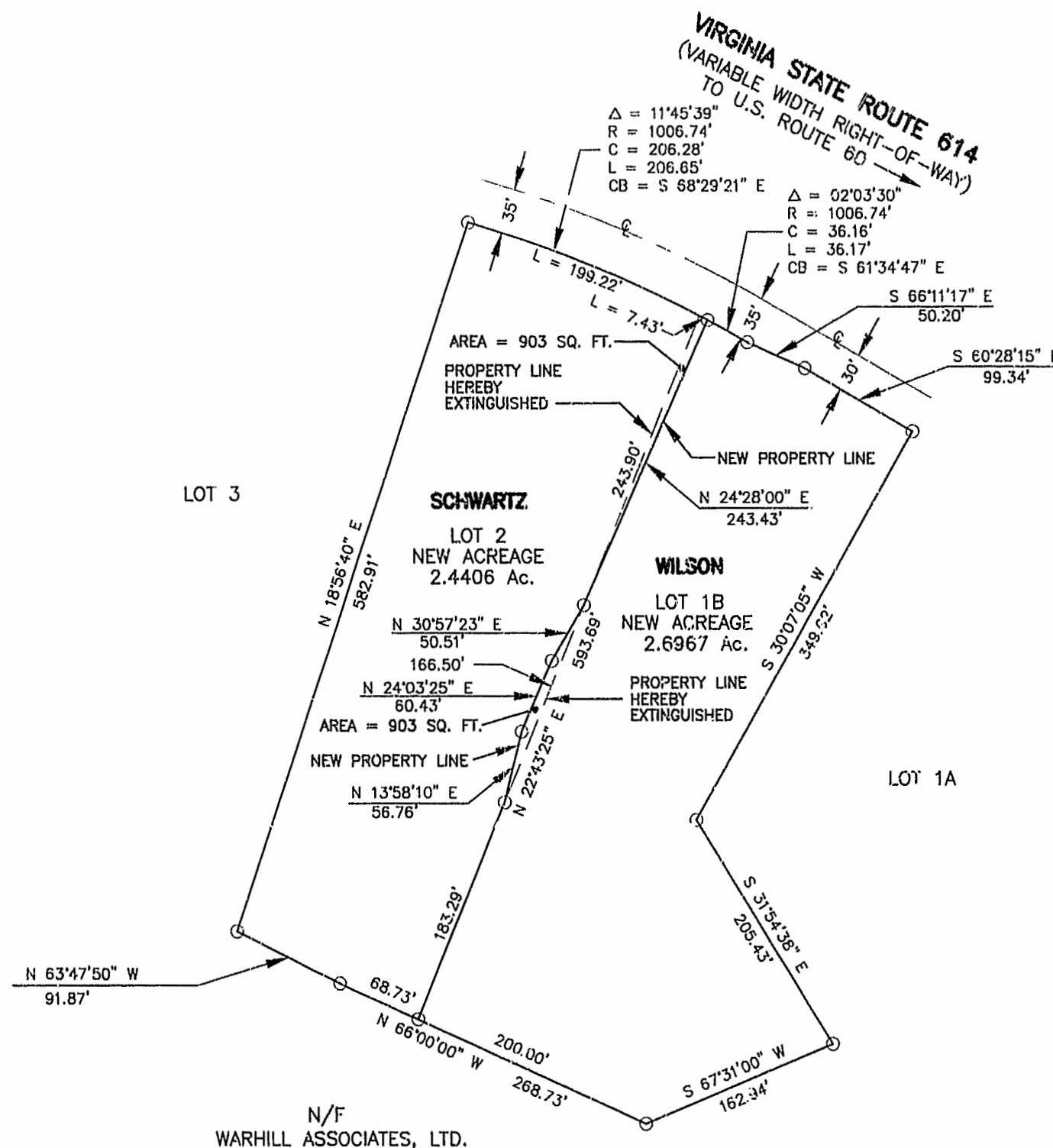
THIS PROPERTY LINE ADJUSTMENT IS APPROVED BY THE UNDERSIGNED IN ACCORDANCE WITH THE EXISTING SUBDIVISION REGULATIONS AND MAY BE ADMITTED TO RECORD.

4/30/96 [Signature]
DATE SUBDIVISION AGENT OF JAMES CITY COUNTY
N/A
DATE VIRGINIA DEPARTMENT OF TRANSPORTATION
N/A
DATE VIRGINIA DEPARTMENT OF HEALTH

STATE OF VIRGINIA, COUNTY OF JAMES CITY

IN THE CLERK'S OFFICE OF THE CIRCUIT COURT THE PLAT SHOWN HEREON WAS PRESENTED AND ADMITTED TO RECORD THIS 9th DAY OF May, 1996 AS THE LAW DIRECTS.

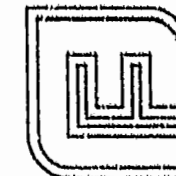
CLERK [Signature]
PLAT BOOK 64 PAGE 16



PLAT RECORDED IN
P.B. NO. 64 PAGE 16

3:31 p.m.
Reported 9 day of May 1996
D.E. No. 786 D.O. # 811 + 812
[Signature]

PLAT OF PROPERTY LINE ADJUSTMENT
LOTS 1B AND 2 CAMELOT SUBDIVISION
JAMES CITY COUNTY, VIRGINIA SCALE = 1"=100'
DATE: 3/26/96



Langley and McDonald, P.C.
Engineers - Surveyors - Planners
Landscape Architects - Environmental Consultants
VIRGINIA BEACH WILLIAMSBURG

