

WOODLAND FARMS  
SECTION TWO  
PB 30, PC 26

AREA = 20.36 AC.

N OR F  
GERALD JAMES MAYFIELD  
DB 94, PC 294

BERNARD & DONNA ROSE

NOTE LINES OF BERNARD & DONNA ROSE  
DO NOT AGREE WITH SURVEYS OF RECORD IN  
DB 249, PC 699, AND PB 23, PC 60  
LINES TO BE RESTAKED TO AGREE WITH AFORESAID PLATS

N OR F  
DEBORAH JANE RICHARDSON  
PB 23, PC 60

ARCHIE C & BARBARA J  
RICHARDSON  
DB 500, PC 180  
PB 63, PC 50



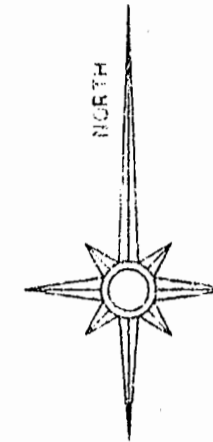
LOT 1

LOT 2  
IVA RICHARDSON

LOT 3  
CRUMP

CRUMP

BOUNDARY SURVEY  
OF THE REMAINING LANDS OF  
OLA C. RICHARDSON  
BEING  
20.36 ACRES  
STONEHOUSE DISTRICT  
JAMES CITY COUNTY, VIRGINIA  
SCALE 1"=200' DATE 11/22/95  
J N 45 6



HIS LAND SURVEYING, INC  
15500 RIVER BEND TRAIL  
LANEXA, VIRGINIA 23089  
(804)966-7017

0.58 MILES TO RTE 606

RTE. 606  
RIVERVIEW ROAD

1:09 p.m.  
1000050 644 December, 1995  
O.B. No. 766 pages 91  
Melrose Swand Client