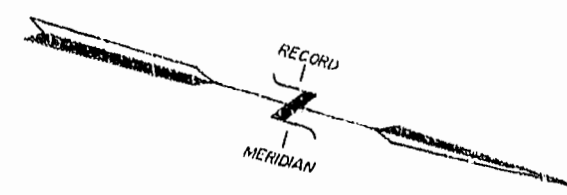


SOURCE OF TITLE:

TITLE TO LOT 10 WAS GRANTED TO MOSES MOORE FROM EDDIE B. MOORE, SISLEY L. JOHNSON, HARRY L. MOORE, HAZEL MOORE AND MOSES B. MAYEDIA MOORE BY DEED OF PARTITION DATED APRIL 15, 1971 AND RECORDED IN DEED BOOK 145, PAGE 47.

TITLE TO LOTS 7 & 9 WAS GRANTED TO MINOR W. & LINDA G. CHRISTIAN FROM SISLEY L. MOORE JOHNSON BY DEED DATED AUGUST 12, 1983 AND RECORDED IN DEED BOOK 237 PAGE 584.

ALL RECORDED AT THE WILLIAMSBURG/JAMES CITY COUNTY COURTHOUSE AS REQUIRED BY LAW.



PARCEL "A"

NOTE: AREA OF COMBINED LOTS 7 & 9 - FORMERLY 186,593.24 S.F. OR 4.284 ACRES - NOW 187,467.79 S.F. OR 4.284 ACRES -

STATE OF VIRGINIA, COUNTY OF JAMES CITY:

Roger D. Spearman A NOTARY PUBLIC IN AND FOR THE CITY/COUNTY AND STATE AFORESAID, DO HEREBY CERTIFY THAT THE PERSON(S) WHOSE NAMES ARE SIGNED TO THE FOREGOING WRITING HAVE ACKNOWLEDGED THE SAME BEFORE ME IN THE CITY/COUNTY AFORESAID, GIVEN UNDER MY NAME THIS 26th DAY OF July 1995.

MY COMMISSION EXPIRES: July 31, 1999

Roger D. Spearman

OWNER'S CONSENT:

THIS PLAT / PLAN IS WITH THE FREE CONSENT AND IN ACCORDANCE WITH THE WISHES AND DESIRES OF THE UNDERSIGNED OWNERS.

SIGNED: *Moses Moore*
 SIGNED: *Minor W. Christian*
 SIGNED: *Linda G. Christian*
 SIGNED: _____

CERTIFICATE OF APPROVAL:

THIS PLAT / PLAN IS APPROVED BY THE UNDERSIGNED IN ACCORDANCE WITH EXISTING REGULATIONS AND MAY BE COMMITTED TO RECORD.

AGENT OF GOVERNING BODY:

SIGNED: *[Signature]* 9/5/95

HEALTH OFFICER:

SIGNED: *[Signature]*


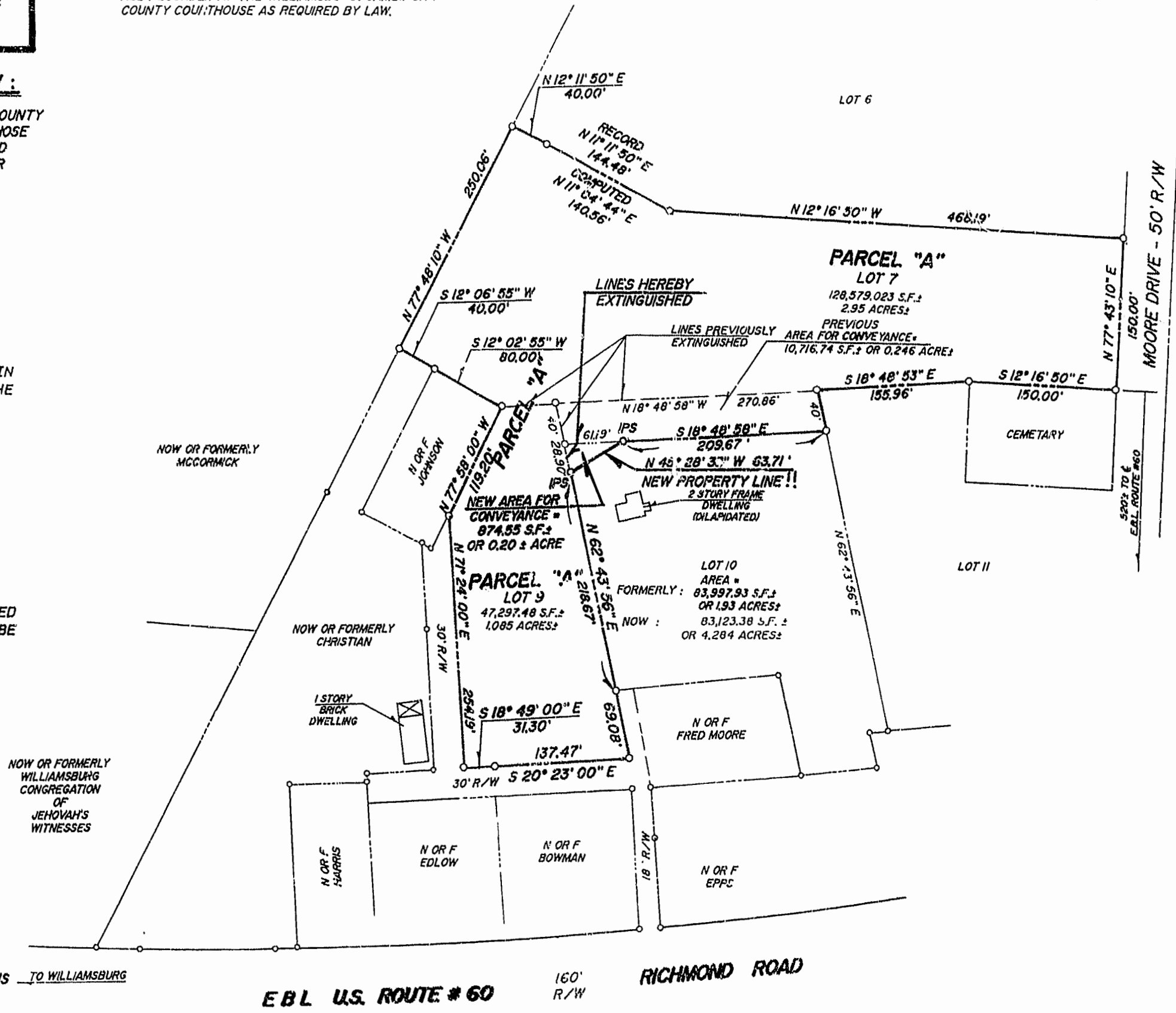
HIGHWAY DEPT.:

SIGNED: *[Signature]*

SURVEYOR'S CERTIFICATE:

I HEREBY CERTIFY THAT TO THE BEST OF MY KNOWLEDGE OR BELIEF, THIS PLAT COMPLIES WITH ALL OF THE REQUIREMENTS OF THE BOARD OF SUPERVISORS AND ORDINANCES OF THE COUNTY OF JAMES CITY, VIRGINIA, REGARDING THE PLATTING OF SUBDIVISIONS WITHIN THE COUNTY.

DATE: June 23, 1995 *Roger D. Spearman*



SPEARMAN & ASSOCIATES, P. C.
 SURVEYING AND PLANNING
 489 McLAWS CIRCLE — WILLIAMSBURG, VIRGINIA
 (804) 263-8720



PLAT RECORDED IN
 P.E. NO. 62 PAGE 91

Recorded 11:09 Am
 day of October, 1995
 D.B. No. 758 in pages 393
Roger D. Spearman Clerk

BOUNDARY LINE ADJUSTMENT
 BETWEEN THE PROPERTIES OF
MOSES MOORE
 AND
MINOR W. & LINDA G. CHRISTIAN
 BEING
LOTS 7, 9, & 10 OF THE MOORE ESTATE
 LOCATED
 JAMES CITY COUNTY, VIRGINIA
 SCALE: 1" = 100' DATE: JUNE 23, 1995