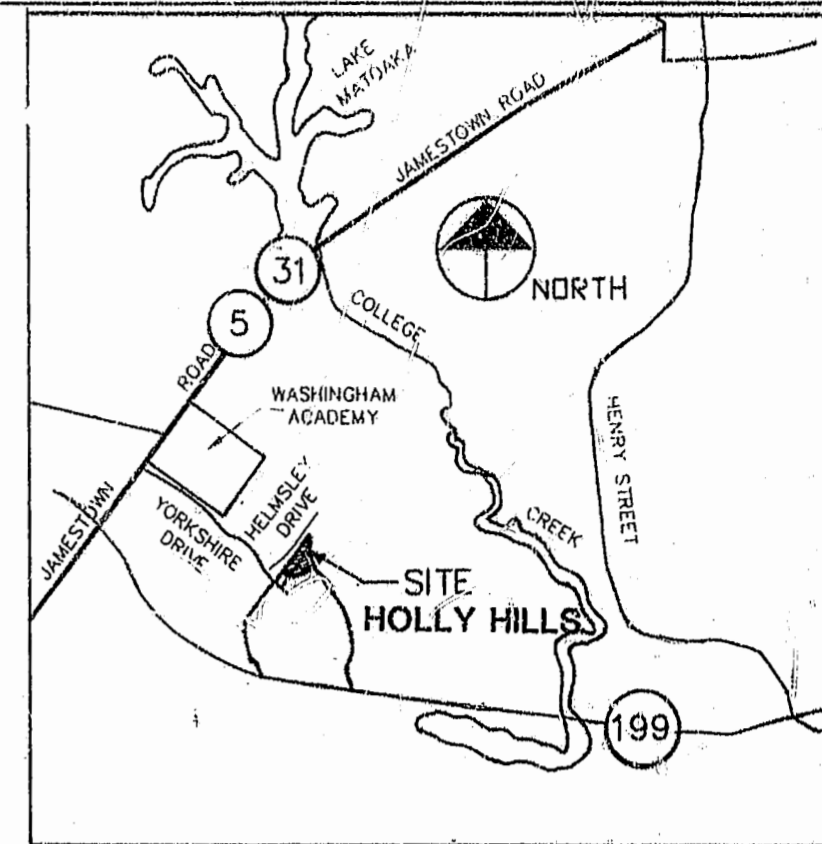



SURVEYOR'S CERTIFICATE

I hereby certify that to the best of my knowledge and belief, all of the requirements of the applicable codes and regulations of the City of Williamsburg, Virginia, regarding the Boundary Line Adjustment within the City have been complied with.



Given under my hand this 27th day of June, 1996
Stephen Romeo
 Land Surveyor



OWNER'S CERTIFICATE

This Boundary Line Adjustment Plat as shown hereon is with the free consent and in accordance with the desires of the undersigned Owner.

By: Teresa S. Strunge

STATE OF VIRGINIA
 CITY OF WILLIAMSBURG

TO WIT:

Joan Babcock Lucas a Notary Public in and for the City and State aforesaid do hereby certify that Teresa S. Strunge and

James H. Strunge whose names are signed to the foregoing writing bearing date of the 5th day of July, 1995 have acknowledged the same before me in my City and State aforesaid.

Given unto my hands this 5th day of July, 1996

Joan Babcock Lucas
 Notary Public
 My commission expires 2/29/96

OWNER'S CERTIFICATE

This Boundary Line Adjustment Plat as shown hereon is with the free consent and in accordance with the desires of the undersigned Owner.

By: Joan Williams, President

STATE OF
 CITY OF

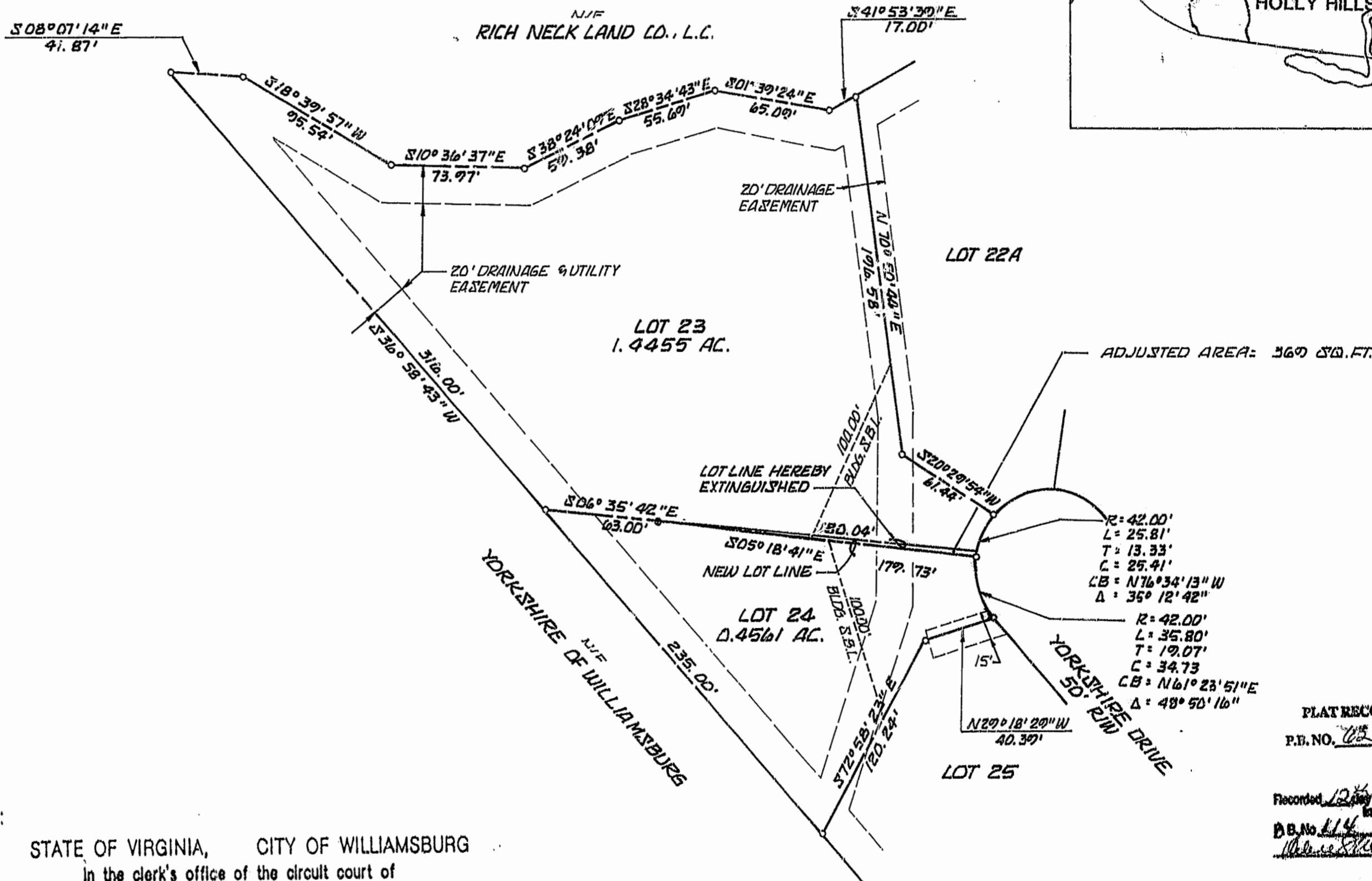
TO WIT:

Joan Williams a Notary Public in and for the City and State aforesaid do hereby certify that Lewis A. McMurran III whose

names are signed to the foregoing writing bearing date of the 10th day of July have acknowledged the same before me in my City and State aforesaid.

Given unto my hands this 10th day of July, 1996

Joan Williams
 Notary Public
 My commission expires 2/28/99



STATE OF VIRGINIA, CITY OF WILLIAMSBURG

In the clerk's office of the circuit court of the City of Williamsburg this 12th day of July, 1996 The map shown hereon was presented and admitted to the record as the law directs.

Teste: Deane Swain, Clerk
 Plat Book: 62 Page: 11

CERTIFICATE OF APPROVAL

This Boundary Line Adjustment Plat as shown hereon is approved by the undersigned in accordance with existing regulations and may be admitted to record.
 Date: 7/12/95 Agent or Representative of Governing Body: Reed T. Newton

ALL OTHER REMAINING ENVIRONMENTAL AND SETBACK REQUIREMENTS AS SHOWN ON RECORDED SUBDIVISION PLAT REMAIN UNCHANGED.



BOUNDARY LINE ADJUSTMENT PLAT OF LOT 23 AND LOT 24 HOLLY HILLS PHASE I (PB 58, PG 56,57)

WILLIAMSBURG, VIRGINIA
 SCALE: 1" = 50' JUNE 9, 1996



Langley and McDonald, P.C.
 Engineers - Surveyors - Planners
 Landscape Architects - Environmental Consultants
 VIRGINIA BEACH WILLIAMSBURG

PLAT RECORDED IN P.B. NO. 62 PAGE 11
 2:51 p.m.
 Recorded 12th day of July, 1995
 P.B. No. 62 pages 511
Deane Swain Clerk