

VICINITY MAP SCALE: 1" = 2,000'

OWNER'S CONSENT:

THIS BOUNDARY LINE ADJUSTMENT IS WITH THE FREE CONSENT AND IN ACCORDANCE WITH THE WISHES AND DESIRES OF THE UNDERSIGNED OWNERS, 205, INC. General Partner For Longhill Gate ASSOCIATES, A Limited Partnership, by James D. Smith III, dated DATE: 12/23/93

NOTARY:

CITY/COUNTY OF James City, Virginia, I, Martin V. Smith, A NOTARY PUBLIC IN AND FOR THE CITY/COUNTY AND STATE AFORESAID, DO HEREBY CERTIFY THAT THE PERSONS WHOSE NAMES ARE SIGNED TO THE FOREGOING WRITING HAVE ACKNOWLEDGED THE SAME BEFORE ME IN THE CITY/COUNTY AFORESAID, GIVEN UNDER MY NAME THIS 23rd DAY OF December 1993.

MY COMMISSION EXPIRES: October 31, 1995

Martin V. Smith
NOTARY

CERTIFICATE OF APPROVAL:

THIS BOUNDARY LINE ADJUSTMENT IS APPROVED BY THE UNDERSIGNED IN ACCORDANCE WITH EXISTING REGULATIONS AND MAY BE COMMITTED TO RECORD.

[Signature]
AGENT OF GOVERNING BODY



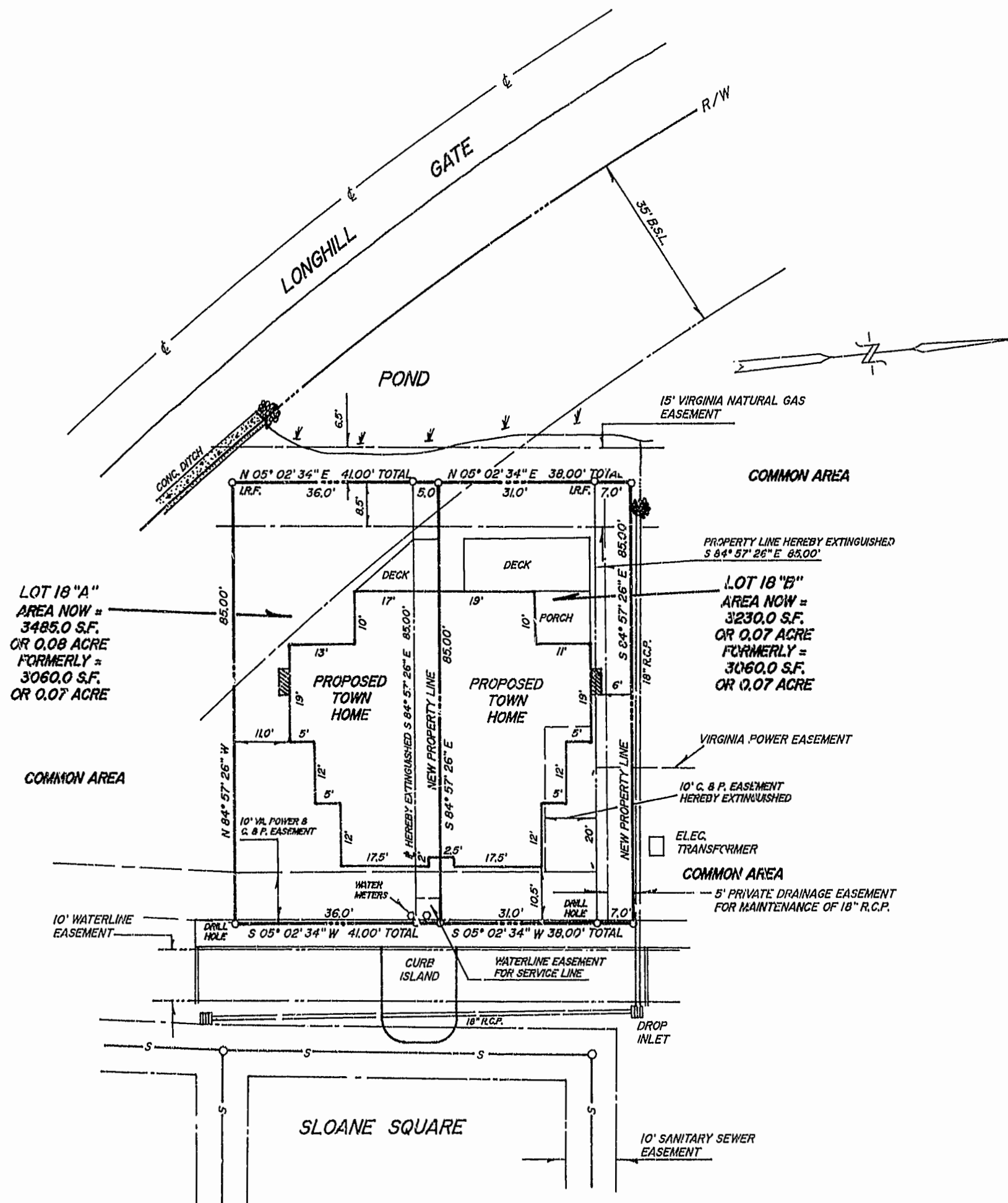
DATE: 12/28/93

SURVEYOR'S CERTIFICATE:

I HEREBY CERTIFY TO THE BEST OF MY KNOWLEDGE OR BELIEF, THIS PLAT COMPLIES WITH ALL THE REQUIREMENTS OF THE BOARD OF SUPERVISORS AND ORDINANCES OF THE COUNTY OF JAMES CITY, REGARDING THE PLATTING OF BOUNDARY LINE ADJUSTMENTS WITHIN THE COUNTY.

SIGNED: [Signature]

DATE: 12/15/93



PREPARED BY
H. I. S. LAND SURVEYING
ROUTE #60
LANEXA, VIRGINIA 23083
(804) 966-7017

BOUNDARY LINE ADJUSTMENT
ON PROPERTY STANDING IN THE NAME OF
LONGHILL GATE ASSOCIATES
BEING
LOT 18, SECTION I, LONGHILL GATE
LOCATED
JAMES CITY COUNTY, VIRGINIA
SCALE: 1" = 20' DATE: DECEMBER 15, 1993