

LABEL	RADIUS	CENTRAL ANGLE	ARC LENGTH	CHORD LENGTH	CHORD BEARING
C1	1000.00	08° 00' 50"	130.84	139.89	N 60° 18' 12" E
C2	1000.00	08° 44' 36"	192.59	192.45	N 73° 38' 48" E
C3	1000.00	02° 03' 46"	38.00	38.00	N 79° 02' 58" E
C4	400.00	10° 50' 22"	151.32	151.12	N 74° 39' 41" E
C5	400.00	18° 31' 08"	115.32	114.92	N 77° 30' 02" E
C6	400.00	20° 44' 18"	144.78	143.99	N 75° 23' 07" E
C7	380.00	28° 19' 10"	160.78	159.37	N 74° 24' 09" E
C8	380.00	20° 28' 57"	124.82	124.25	N 71° 27' 08" E
C9	580.00	43° 35' 19"	418.42	408.40	N 59° 53' 45" E
C10	150.00	23° 25' 49"	61.34	60.91	S 72° 02' 35" W

LABEL	BEARING	DISTANCE
T1	N 85° 01' 18" E	83.48
T2	N 85° 01' 18" E	20.00
T3	N 53° 18' 36" E	18.00
T4	N 39° 06' 05" E	52.18
T5	N 48° 58' 00" E	46.00
T6	S 82° 13' 40" E	7.30
T7	S 07° 46' 20" W	80.08
T8	N 24° 58' 41" W	10.00
T9	N 20° 43' 26" W	10.00

LABEL	BEARING	DISTANCE
T10	N 61° 15' 54" E	80.40
T11	S 14° 05' 00" N	15.13
T12	S 25° 30' 50" E	06.55
T13	S 14° 35' 20" W	67.05
T14	S 81° 02' 31" W	91.44
T15	S 59° 17' 14" W	10.31
T16	S 17° 40' 12" W	16.08
T17	S 16° 56' 56" W	15.00
T18	S 83° 45' 28" W	38.45
T19	N 29° 27' 24" W	22.33
T20	N 73° 31' 27" W	11.14

**SURVEYOR'S CERTIFICATE**  
I hereby certify that to the best of my knowledge and belief, all of the requirements of the applicable codes and regulations of the City of Williamsburg, Virginia, regarding the preparation of plats within the City have been complied with.  
Given under my hand this 17th day of December, 1993.

*W. P. Osh*  
State Certified Land Surveyor

**OWNER'S CERTIFICATE**  
This waterline easement plat as shown hereon is with the free consent and in accordance with the desires of the undersigned Owner.

By: *W. P. Osh*

STATE OF Virginia TO WIT:  
CITY OF Williamsburg

I, Shirley B. Spivey, a Notary Public in and for the City and State aforesaid do hereby certify that William S. ...

whose names are signed to the foregoing writing bearing date the 15th day of September, have acknowledged the same before me in my City and State aforesaid.

Given unto my hands this 15th day of September, 1993.

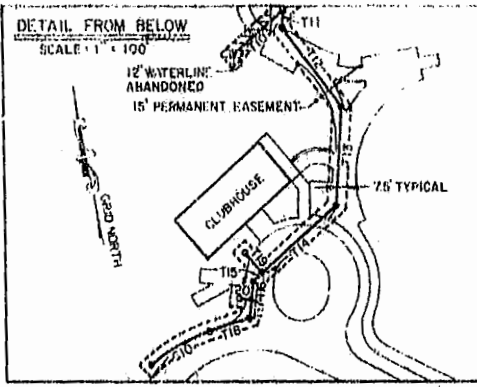
*Shirley B. Spivey*  
Notary Public

My commission expires 12/1/94

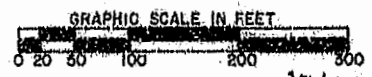
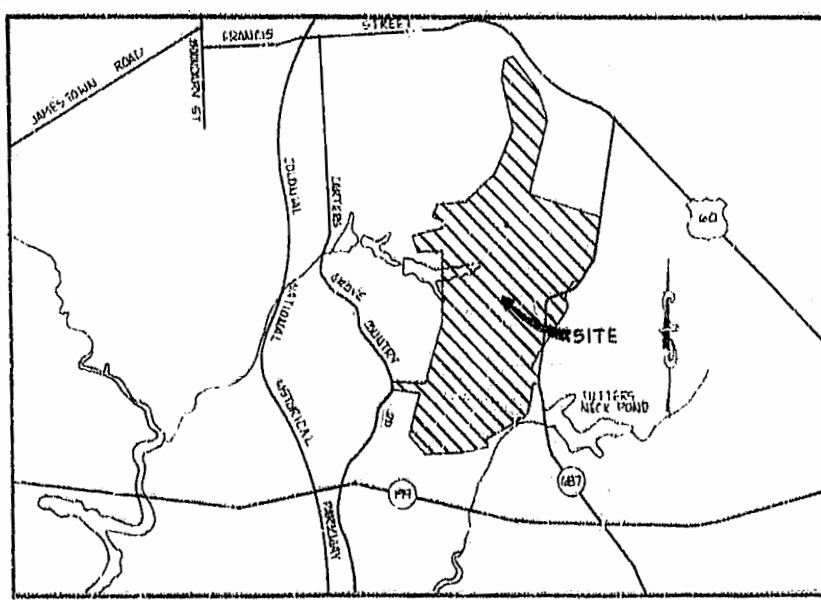
**CERTIFICATE OF APPROVAL**  
This waterline easement plat as shown hereon is approved by the undersigned in accordance with existing subdivision regulations and may be admitted to record.  
Date: 11/11/93  
*Robert T. Hilde*  
Agent or Representative of Governing Body

STATE OF VIRGINIA, CITY OF WILLIAMSBURG  
In the clerk's office of the circuit court of the City of Williamsburg this 17th day of December, 1993. The map shown hereon was presented and admitted to the record as the law directs.

Teste: *Debra Stewart* Clerk  
Plat Book: 88 Page: 24



COLONIAL WILLIAMSBURG FOUNDATION



PLAT RECORDED IN  
REC. NO. 21-111-56

DATE: 13th day of October, 1993  
3:01 p.m.

Dr. No. 106 page 103  
*Debra Stewart*

PLAT OF  
**15' WATERLINE EASEMENT  
EXTENSION**  
HEREBY GRANTED BY  
**COLONIAL WILLIAMSBURG FOUNDATION**  
TO  
**THE CITY OF WILLIAMSBURG**

WILLIAMSBURG, VIRGINIA  
SCALE 1" = 100' DATE NOVEMBER 17, 1993

**Langley and McDonald**  
ENGINEERS • PLANNERS • SURVEYORS  
VIRGINIA BEACH • WILLIAMSBURG, VIRGINIA