

**SURVEYOR'S CERTIFICATE**  
 I HEREBY CERTIFY THAT TO THE BEST OF MY KNOWLEDGE AND BELIEF, ALL OF THE REQUIREMENTS OF THE APPLICABLE CODES AND REGULATIONS OF THE CITY OF WILLIAMSBURG, VIRGINIA, REGARDING THE PLATTING OF SUBDIVISIONS WITHIN THE CITY HAVE BEEN COMPLIED WITH.  
 GIVEN UNDER MY HAND THIS 17<sup>th</sup> DAY OF MAY, 1993.  
*Stephen R. Rouse*  
 LAND SURVEYOR



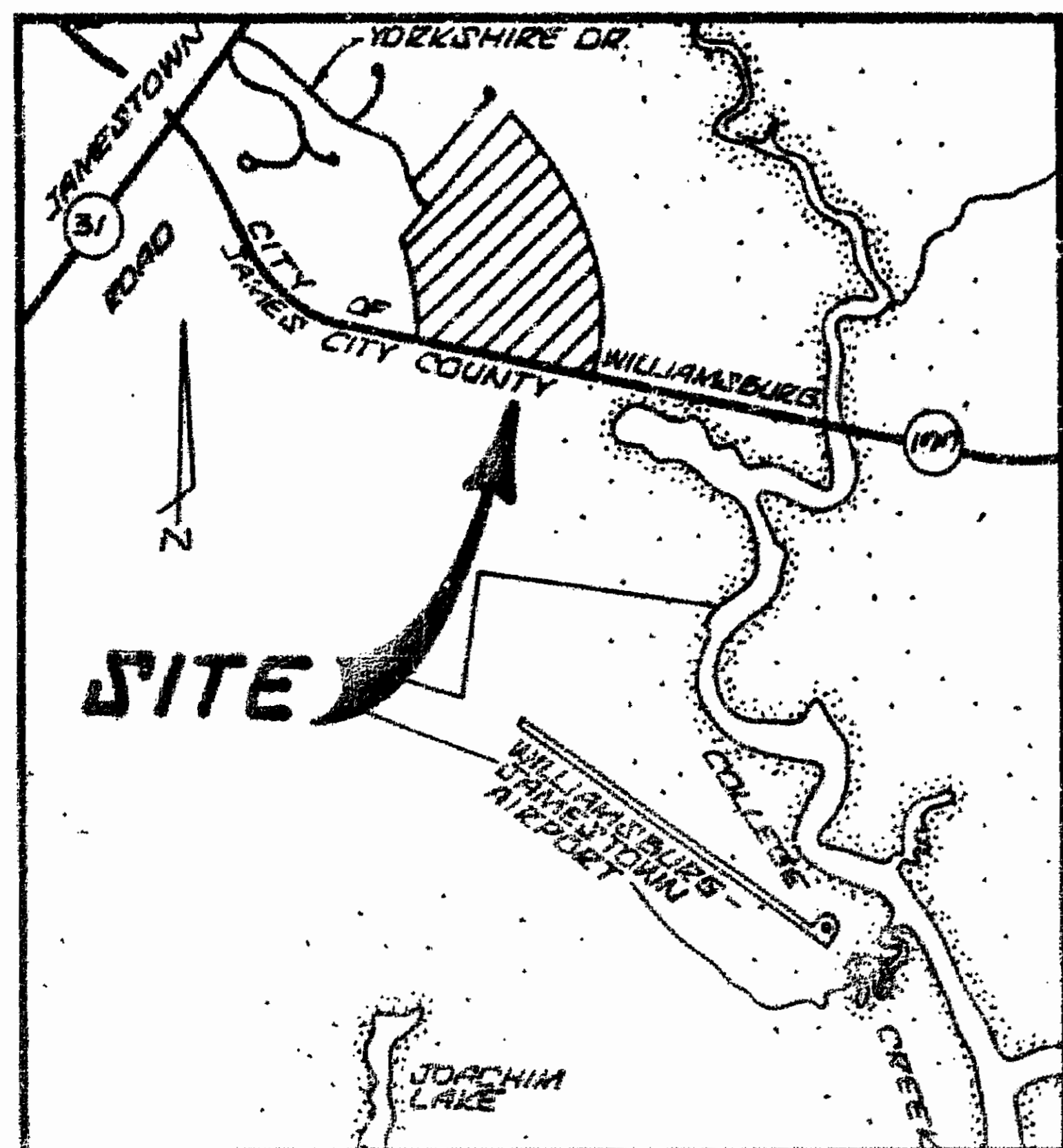
**OWNER'S CERTIFICATE**  
 THIS SUBDIVISION OF PROPERTY SHOWN HEREON IS WITH THE FREE CONSENT AND IN ACCORDANCE WITH THE DESIRE OF THE UNDERSIGNED OWNER.  
 RICH NECK LAND COMPANY, L.C.  
 BY: *[Signature]*

STATE OF VIRGINIA AT LARGE  
 CITY OF Williamsburg TO WIT:  
 I, Jean Babcock Hickers, A NOTARY PUBLIC IN AND FOR THE CITY AND STATE AFORESAID, DO HEREBY CERTIFY THAT Rich Neck Land Co., L.C. WHOSE NAME IS SIGNED TO THE FOREGOING WRITING BEARING DATE OF THE 17th DAY OF May, 1993, HAVE ACKNOWLEDGED THE SAME BEFORE ME IN MY CITY AND STATE AFORESAID.  
 GIVEN UNTO MY HANDS THIS 19th DAY OF May, 1993. MY COMMISSION EXPIRES 2/29/96  
*Jean Babcock Hickers*  
 NOTARY PUBLIC

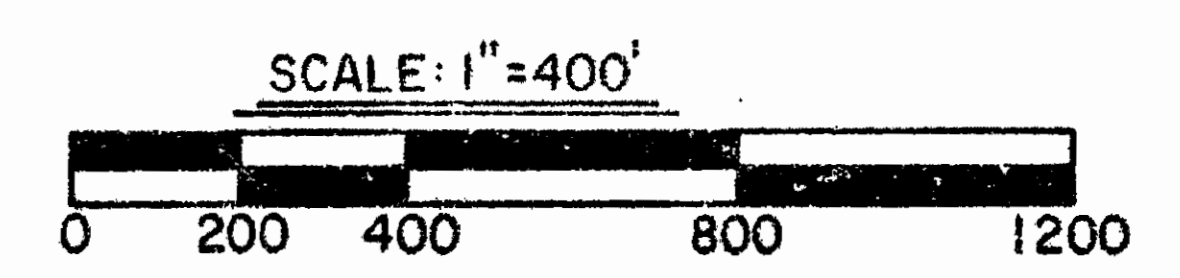
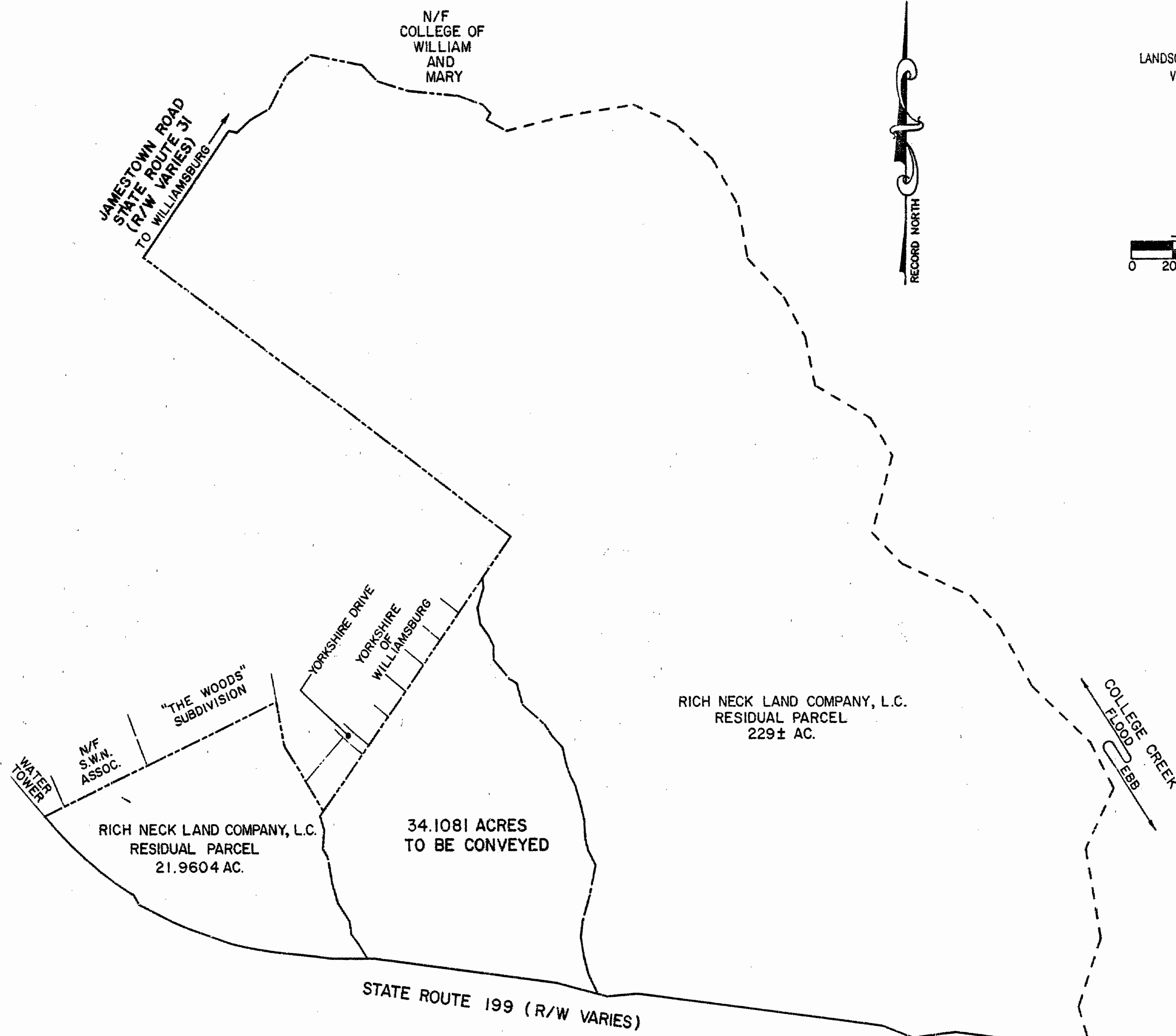
**CERTIFICATE OF APPROVAL**  
 THIS SUBDIVISION OF PROPERTY AS SHOWN HEREON IS APPROVED BY THE UNDERSIGNED IN ACCORDANCE WITH EXISTING SUBDIVISION REGULATIONS AND MAY BE ADMITTED TO RECORD.  
May 21, 1993 *Kevin T. Rich*  
 DATE AGENT OR REPRESENTATIVE OF GOVERNING BODY

STATE OF VIRGINIA, CITY OF WILLIAMSBURG  
 IN THE CLERK'S OFFICE OF THE CIRCUIT COURT OF THE CITY OF WILLIAMSBURG THIS 23 DAY OF June, 1993. THE MAP SHOWN HEREON WAS PRESENTED AND ADMITTED TO THE RECORD AS THE LAW DIRECTS.  
*[Signature]*  
 TESTE: *[Signature]* CLERK  
 PLAT BOOK 57, PAGE 61+62

57-61  
 PLAT OF 34.1081 ACRES  
 TO BE CONVEYED TO  
 McCALE DEVELOPMENT CORPORATION  
 BEING A SUBDIVISION OF PROPERTY OF  
 RICH NECK LAND COMPANY, L.C.  
 WILLIAMSBURG, VIRGINIA  
 MAY 13, 1993  
 LANGLEY and McDONALD, P.C.  
 ENGINEERS-PLANNERS-SURVEYORS  
 LANDSCAPE ARCHITECTS-ENVIRONMENTAL CONSULTANTS  
 VIRGINIA BEACH AND WILLIAMSBURG, VIRGINIA  
 SHEET 1 OF 2



VICINITY MAP - SCALE: 1"=200'



10:00 PM  
 Date of issue: 2nd June 1993  
 B.E. 104  
*[Signature]*

