




**GOVERNOR'S LAND AT TWO RIVERS
TAXING DISTRICT EXCLUDES:**

THE SUBDIVISIONS OF:

- TRAVIS POND
TAX MAP NO. (44-1) (2-4) (Pgs 17)
- TAX MAP NO. (44-1) (2-5A, 18, 19)
- WHITTAKER ISLAND, BLOCK "A"
TAX MAP NO. (44-2) (2-4) (Pgs 4)
- TAX MAP NO. (44-2) (2-5A, 18, 19, 20, 21, 22)
- WHITTAKER ISLAND, BLOCK "B"
TAX MAP NO. (44-2) (2-4) (Pgs 5)
- TAX MAP NO. (44-2) (2-5A, 18, 19)
- HORN'S LAKE
TAX MAP NO. (44-2) (2-4) (Pgs 6)
- TAX MAP NO. (44-2) (2-5A, 18, 19)
- TAX MAP NO. (44-2) (2-5B, 18, 19)
- TAX MAP NO. (44-2) (2-5C, 18, 19)
- PARKSIDE
TAX MAP NO. (44-2) (2-4) (Pgs 7, 8, 9, 10, 11, 12)
- TAX MAP NO. (44-2) (2-5A, 18, 19)
- NATHANIEL'S GREEN
TAX MAP NO. (44-2) (2-4) (Pgs 13)
- TAX MAP NO. (44-2) (2-5A, 18, 19)
- NATHANIEL'S RUN
TAX MAP NO. (44-2) (2-4) (Pgs 14, 15)
- TAX MAP NO. (44-2) (2-5A, 18, 19)
- TAX MAP NO. (44-2) (2-5B, 18, 19)
- TAX MAP NO. (44-2) (2-5C, 18, 19)
- FOWLER'S LAKE
TAX MAP NO. (44-2) (2-4) (Pgs 16)
- TAX MAP NO. (44-2) (2-5A, 18, 19)

- 18 HOLE GOLF COURSE
TAX MAP NO. (44-2) (2-4) (Pgs 17)
- TAX MAP NO. (44-2) (2-5A, 18, 19)
- TAX MAP NO. (44-2) (2-5B, 18, 19)
- TAX MAP NO. (44-2) (2-5C, 18, 19)

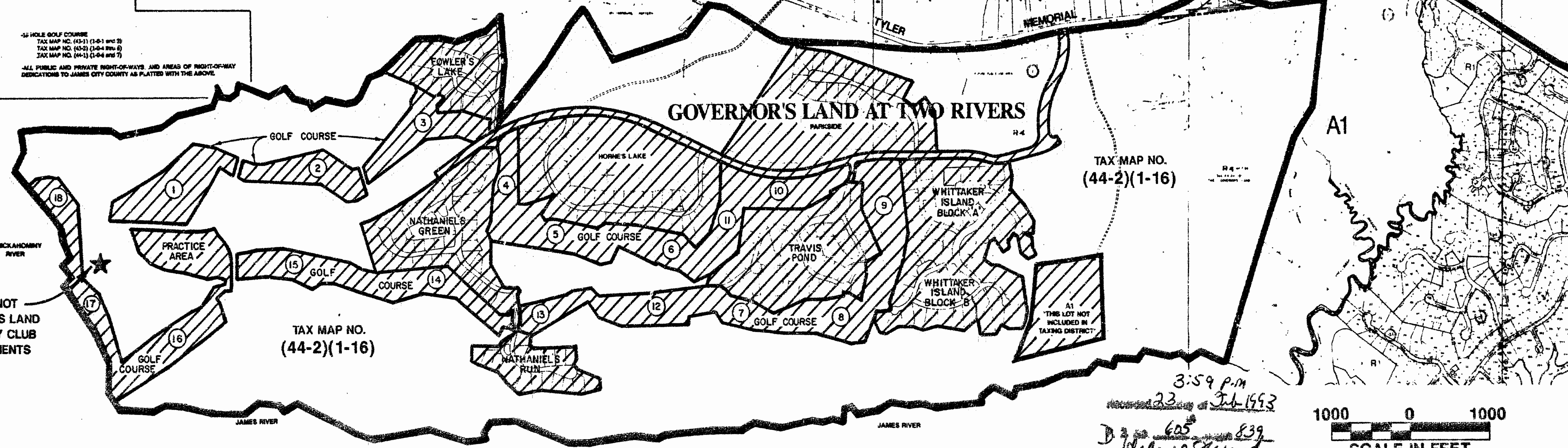
ALL PUBLIC AND PRIVATE RIGHT-OF-WAYS AND AREAS OF RIGHT-OF-WAY DEDICATIONS TO JAMES CITY COUNTY AS PLATTED WITH THE ABOVE.

-  TAXING DISTRICT BOUNDARY
-  EXCLUDED AREAS
-  APPROXIMATE PROPERTY LINE BETWEEN TAX PARCELS

TAXING DISTRICT SHALL NOT INCLUDE THE GOVERNOR'S LAND AT TWO RIVERS COUNTRY CLUB & ASSOCIATED IMPROVEMENTS


**TAXING DISTRICT INCLUDES:
THOSE PORTIONS OF THE LANDS OF THE TAX PARCELS LISTED BELOW WHICH WOULD BE NECESSARY FOR THE R/W OF ROUTE 5.**

- TAX MAP NO.
(44-2)(1-5)
- (45-1)(1-16)
- (45-1)(1-4)
- (45-1)(1-3)
- (45-1)(1-15)
- A1(45-1)(1-14)
- (44-2)(1-15)



3:59 p.m.
RECORDED 23 JUL 1993
D 2 605 839
D. J. ...

1000 0 1000
SCALE IN FEET



5248 Olde Towne Road, Suite 1
Williamsburg, Virginia 23188
(804) 253-0040
Fax (804) 220-8994

MAP SHOWING
ROUTE 5
TRANSPORTATION IMPROVEMENT
DISTRICT
JAMES CITY COUNTY VIRGINIA

PLAT RECORDED IN
P.B. NO. ...

NO.	DATE	REVISION / COMMENT / NOTE	BY

Designed AES	Drawn AES
Scale 1"=1000'	Date FEB, 1993
Project No. 7173	
Drawing No. 1 of 2	