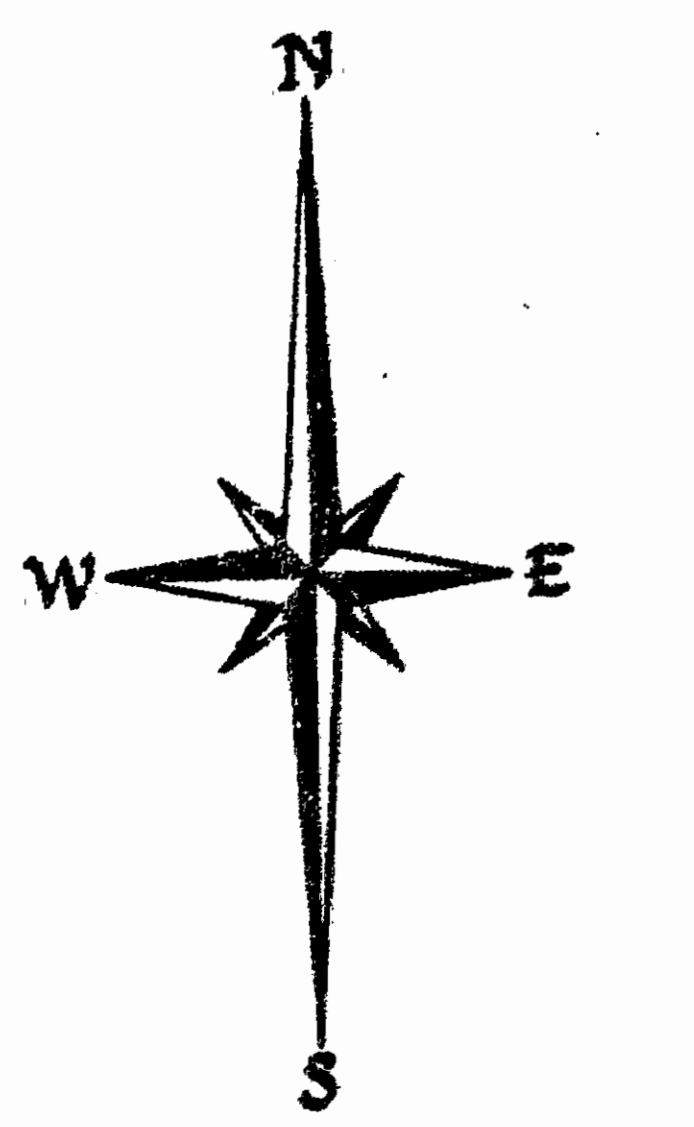
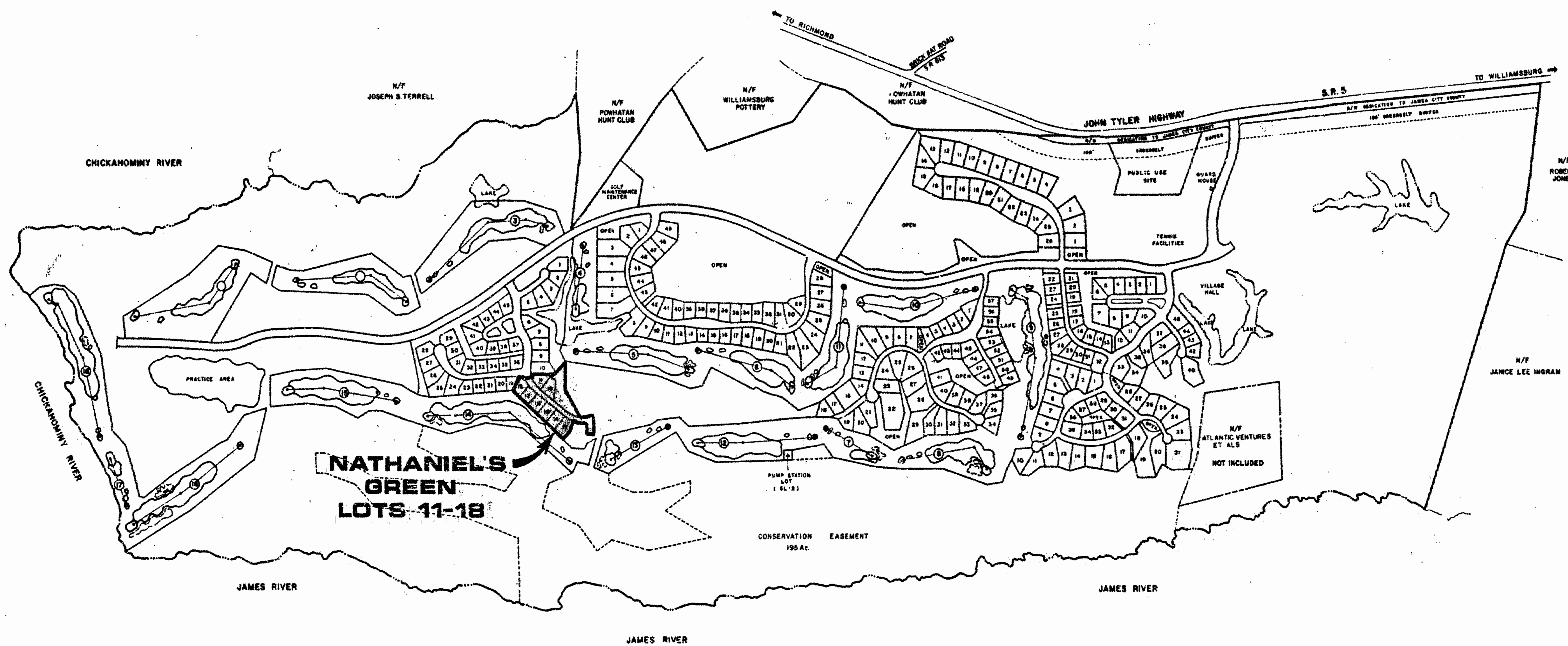




# THE GOVERNOR'S LAND

*At Two Rivers*



1000 0 1000  
Graphic Scale in Feet

11:59 A.M.  
30th November 1992  
D.B. No. 593 page 533  
*[Signature]* Clerk



5248 Olde Towne Road, Suite 1  
Williamsburg, Virginia 23188  
(804) 253-0040  
Fax (804) 220-8994

PLAT OF  
NATHANIEL'S GREEN, LOTS 11-18  
THE GOVERNOR'S LAND  
*At Two Rivers*  
POWHATAN DISTRICT JAMES CITY COUNTY VIRGINIA



No.	DATE	REVISION / COMMENT / NOTE	BY

Designed AES	Drawn AES
Scale 1"=1000'	Date AUG. 1992
Project No. 7173	
Drawing No. 2 of 3	

