

OWNER'S CERTIFICATE

THE SUBDIVISION OF LAND SHOWN ON THIS PLAT AND KNOWN AS CONTINENTAL-HIDEN IS WITH THE FREE CONSENT AND IS IN ACCORDANCE WITH THE DESIRES OF THE UNDERSIGNED OWNERS, PROPRIETORS AND OR TRUSTEES.

1992 *Robert F. Brake*
DATE ROBERT F. BRAKE

CERTIFICATE OF SOURCE OF TITLE

THE PROPERTY SHOWN ON THIS PLAT WAS CONVEYED TO DELMARVA PROPERTIES, INC. FROM CHESAPEAKE CORPORATION BY DEED DATED DECEMBER 27, 1988, AND RECORDED IN THE OFFICE OF THE CLERK OF THE CIRCUIT COURT OF THE COUNTY OF JAMES CITY IN DEED BOOK 420, PAGE 709.

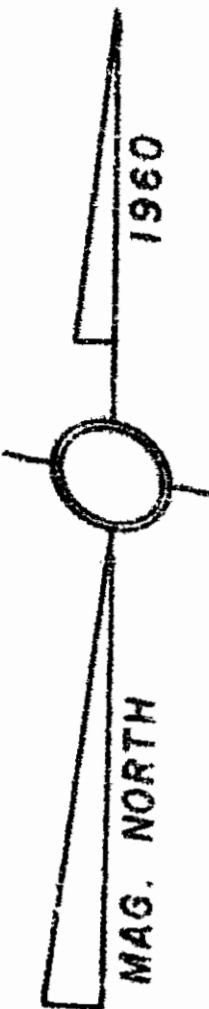
CERTIFICATE OF NOTARIZATION

STATE OF VIRGINIA
CITY/COUNTY OF King William

Deborah K. Cobb
A NOTARY PUBLIC IN AND FOR THE CITY/COUNTY AND STATE AFORESAID, DO HEREBY CERTIFY THAT THE PERSONS WHOSE NAMES ARE SIGNED TO THE FOREGOING WRITING HAVE ACKNOWLEDGED THE SAME BEFORE ME IN THE CITY/COUNTY AFORESAID GIVEN UNDER MY NAME.

Deborah K. Cobb
SIGNATURE

THIS 21st DAY OF July, 1992
MY COMMISSION EXPIRES 2/28/94



WILLIAMSBURG CHRISTIAN RETREAT ASSOCIATION

D. B. 250 P. 652
P. B. 35 P. 91, 92
P. B. 27 P. 39

WMBG. CHRISTIAN RETREAT ASSOCIATION

D. B. 351 P. 704

138 ACRES ±

HILDA G. HOLLINGER


WILLIAMSBURG CHRISTIAN RETREAT ASSOCIATION

D. B. 326 P. 113
P. B. 34 P. 27

DELMARVA PROPERTIES, INC.
CONTINENTAL - HIDDEN TRACT (242.70 AC.)
D. B. 420 P. 709

ENGINEER OR SURVEYOR'S CERTIFICATE

I HEREBY CERTIFY THAT TO THE BEST OF MY KNOWLEDGE OR BELIEF, THIS PLAT COMPLIES WITH ALL OF THE REQUIREMENTS OF THE BOARD OF SUPERVISORS AND ORDINANCES OF THE COUNTY OF JAMES CITY, VIRGINIA, REGARDING THE PLATTING OF SUBDIVISIONS WITHIN THE COUNTY OF VIRGINIA.



CERTIFICATE OF APPROVAL

THIS SUBDIVISION IS APPROVED BY THE UNDERSIGNED IN ACCORDANCE WITH THE EXISTING SUBDIVISION REGULATIONS AND MAY BE ADMITTED TO RECORD.

7/21/92 *James H. Braxton*
DATE VIA DEPARTMENT OF HEALTH
7/21/92 *James H. Braxton*
DATE SUBDIVISION AGENT OF
JAMES CITY COUNTY

MAP OF 138 ACRES ±, BEING PART OF THE CONTINENTAL - HIDDEN TRACT, OWNED BY DELMARVA PROPERTIES, INC. TO BE CONVEYED TO GLODON CORPORATION.


NOTE: ACTUAL FIELD SURVEY FROM POINTS "A" TO "B", REMAINDER OF TRACT PLOTTED FROM R.B. 27 P. 39, R.B. 34 P. 27 AND OTHER PLATS OF RECORD.

Charles J. Kerns, Jr.
CHARLES J. KERNS, JR., SURVEYOR

Recorded 20 day of Nov 1992
PLAT RECORDED IN P.B. NO. 50 PAGE 45
D.E. No 592
William S. ... Clerk

STONEHOUSE DISTRICT
JAMES CITY COUNTY, VIRGINIA
TAX MAP 4-3 PARCEL 14

SCALE: 1" = 200'
DATE: MAY 15, 1992



56 PM 49