
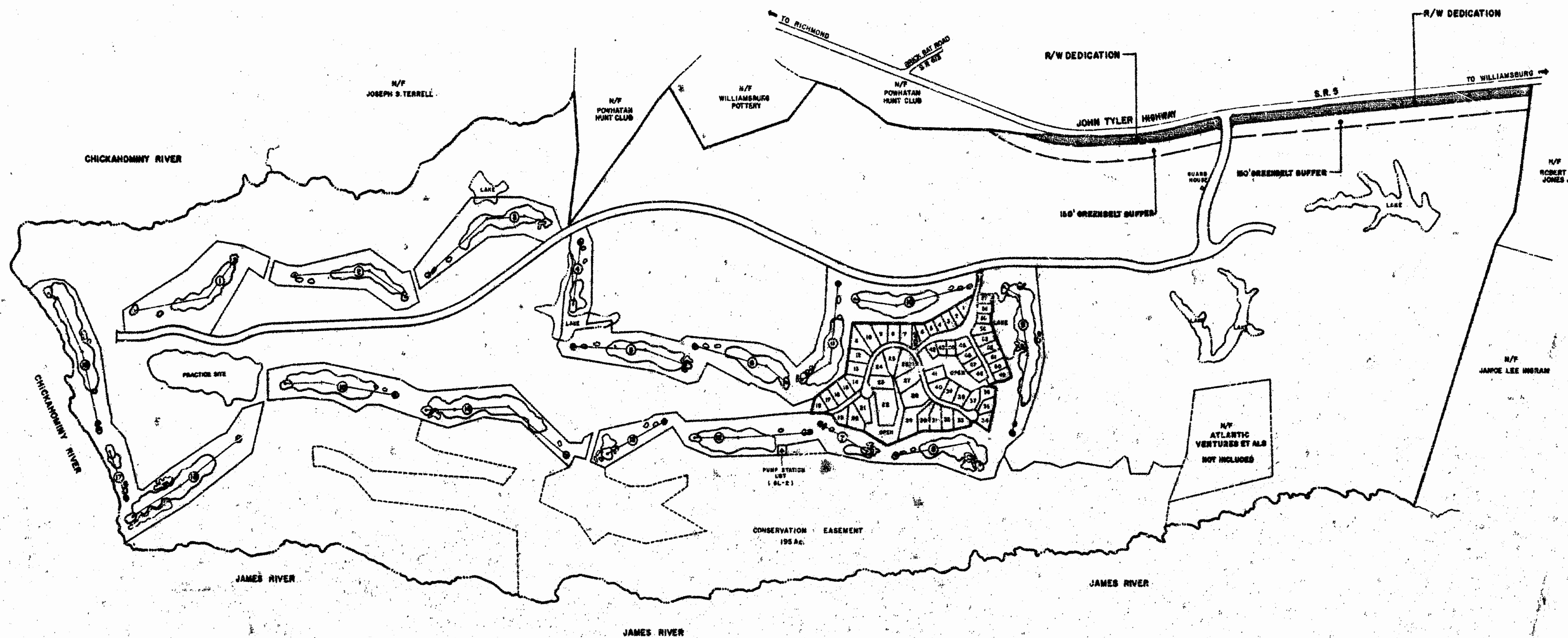




THE GOVERNOR'S LAND

& At Two Rivers



1000 0 1000
Graphic Scale in Feet



AES, a professional corporation
5248 Olde Towne Road, Suite 1
Williamsburg, Virginia 23185
(804) 253-0040
Engineering, Planning, Surveying

● PLAT OF VACATION AND AMENDMENT
RIGHT-OF-WAY DEDICATION
AND 150' GREENBELT BUFFER
THE GOVERNOR'S LAND
& At Two Rivers
POWHATAN DISTRICT JAMES CITY COUNTY VIRGINIA



NO.	DATE	REVISION	COMMENT	NOTE	BY

Designed AES	Drawn BB
Scale 1" = 100'	Date 4/8/91
Project No. 7173	
Drawing No. 2 of 5	