


LABEL	RADIUS	CENTRAL ANGLE	ARC LENGTH	CHORD LENGTH	CHORD BEARING
C1	1000.00	08° 00' 39"	139.81	139.68	N 65° 16' 12" E
C2	1000.00	08° 44' 35"	152.58	152.45	N 73° 38' 48" E
C3	1000.00	02° 03' 46"	36.00	36.00	N 79° 02' 58" E
C4	800.00	10° 50' 22"	151.35	151.12	N 74° 39' 41" E
C5	400.00	16° 34' 05"	115.32	114.92	N 77° 30' 12" E
C6	400.00	26° 44' 16"	144.78	143.95	N 5° 23' 27" E
C7	350.00	26° 19' 15"	160.78	159.37	N 74° 24' 05" E
C8	350.00	20° 26' 57"	124.92	124.25	N 71° 27' 56" E
C9	550.00	43° 35' 19"	418.42	408.40	N 58° 53' 45" E

LABEL	BEARING	DISTANCE
T1	N 85° 01' 19" E	2.46
T2	N 65° 01' 19" E	20.00
T3	N 53° 18' 36" E	19.00
T4	N 38° 05' 05" E	57.18
T5	N 48° 58' 00" E	48.00
T6	S 82° 13' 40" E	7.30
T7	S 07° 48' 20" W	60.06
T8	N 24° 58' 41" W	10.00
T9	N 20° 43' 28" W	10.00




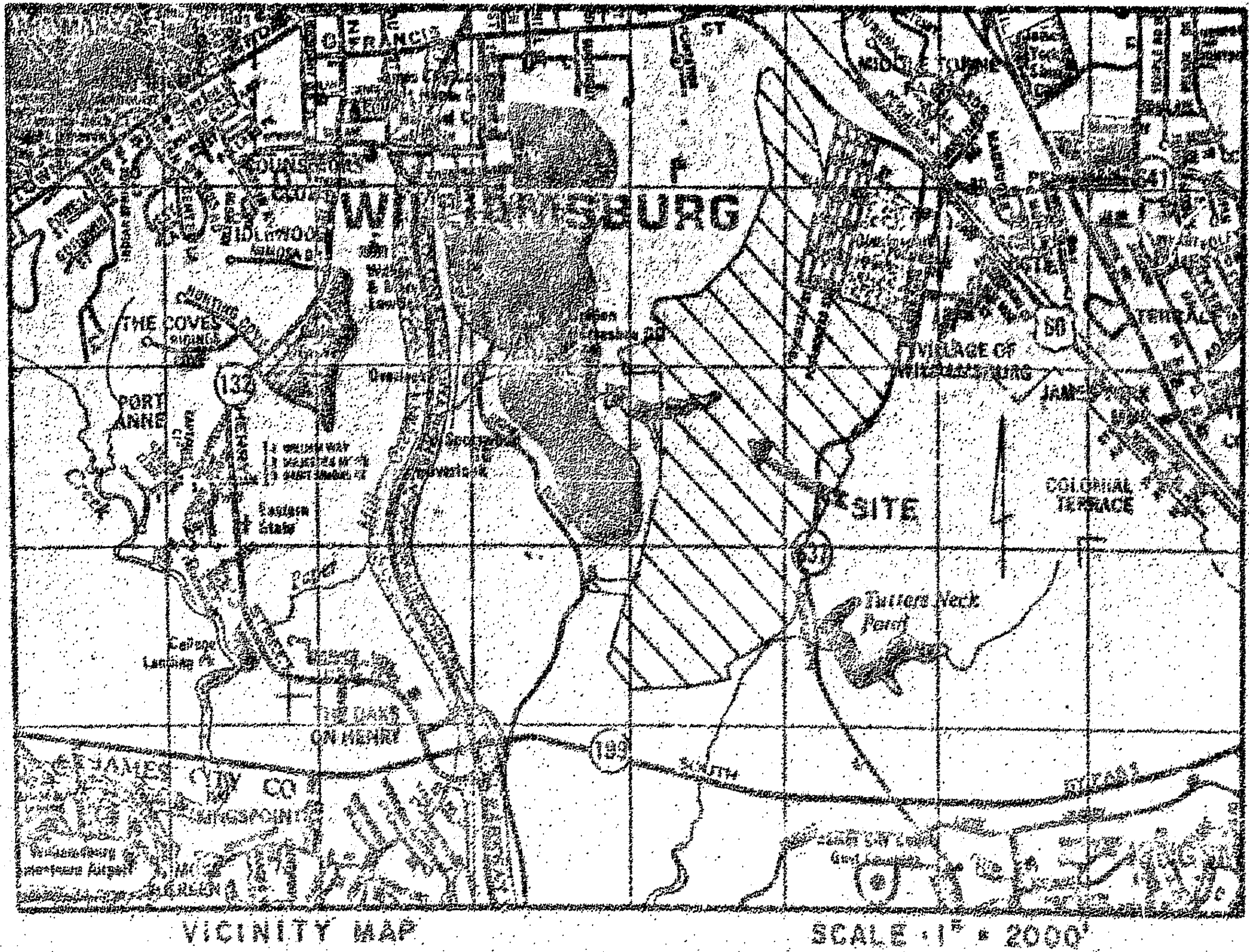
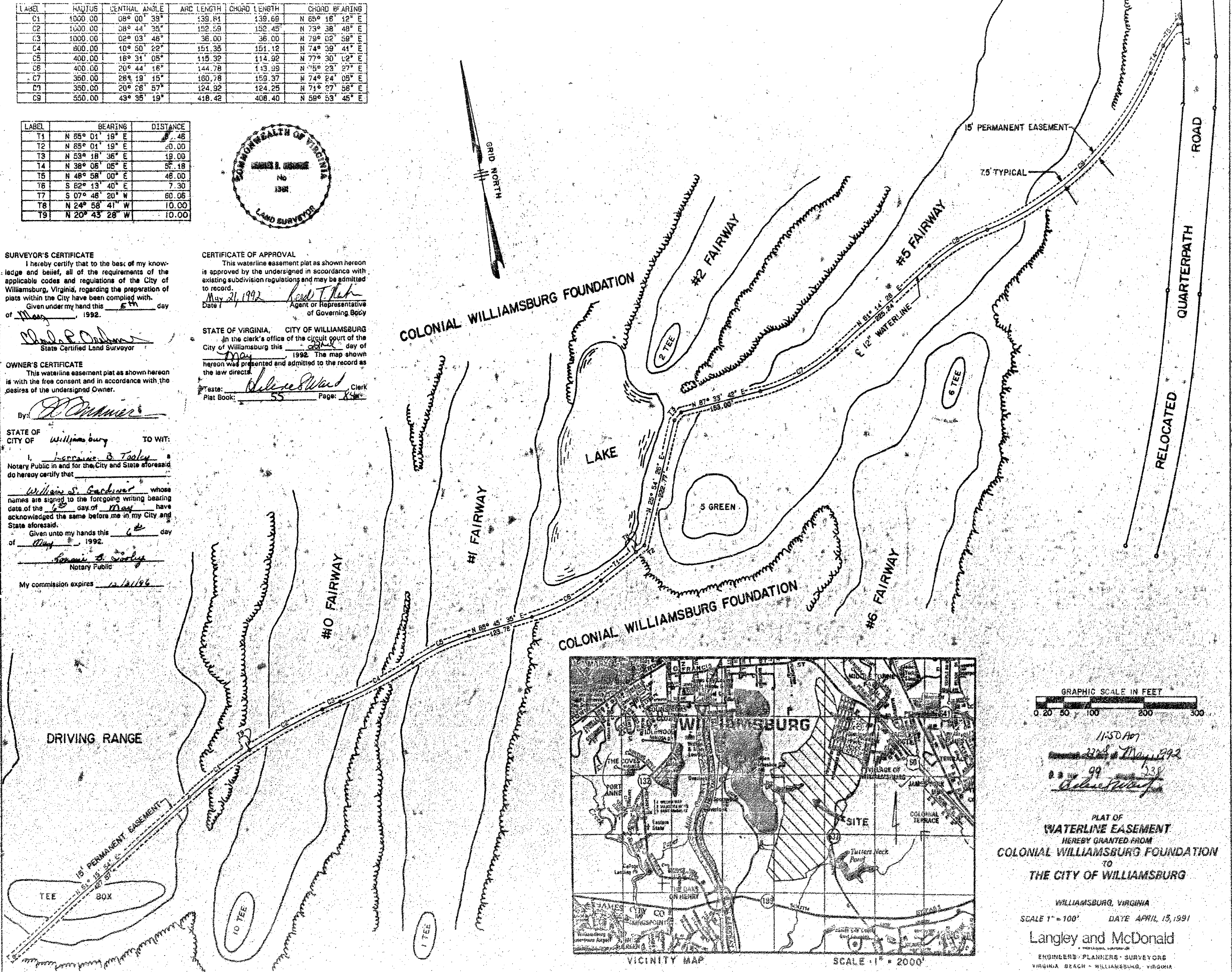
**SURVEYOR'S CERTIFICATE**  
I hereby certify that to the best of my knowledge and belief, all of the requirements of the applicable codes and regulations of the City of Williamsburg, Virginia, regarding the preparation of plats within the City have been complied with.  
Given under my hand this 5<sup>th</sup> day of May, 1992.

**CERTIFICATE OF APPROVAL**  
This waterline easement plat as shown hereon is approved by the undersigned in accordance with existing subdivision regulations and may be admitted to record.  
Date: May 21, 1992  
Robert T. Rich  
Agent or Representative  
of Governing Body

STATE OF VIRGINIA, CITY OF WILLIAMSBURG  
In the clerk's office of the circuit court of the City of Williamsburg this 5<sup>th</sup> day of May, 1992. The map shown hereon was presented and admitted to the record as the law directs.  
Waste: Delores Ward Clerk  
Plat Book: 55 Page: 84

**OWNER'S CERTIFICATE**  
This waterline easement plat as shown hereon is with the free consent and in accordance with the desires of the undersigned Owner.  
By: William S. Gardner

STATE OF Virginia TO WIT:  
CITY OF Williamsburg  
I, Lorraine B. Tooley, a Notary Public in and for the City and State aforesaid, do hereby certify that William S. Gardner whose names are signed to the foregoing writing bearing date of the 5<sup>th</sup> day of May have acknowledged the same before me in my City and State aforesaid.  
Given unto my hands this 6<sup>th</sup> day of May, 1992.  
Lorraine B. Tooley  
Notary Public  
My commission expires 12/12/96



1150 A7  
2328 of May 1992  
99 538  
Robert T. Rich

PLAT OF  
**WATERLINE EASEMENT**  
HEREBY GRANTED FROM  
**COLONIAL WILLIAMSBURG FOUNDATION**  
TO  
**THE CITY OF WILLIAMSBURG**

WILLIAMSBURG, VIRGINIA  
SCALE 1" = 100' DATE APRIL 15, 1991  
**Langley and McDonald**  
ENGINEERS - PLANNERS - SURVEYORS  
VIRGINIA BEACH - WILLIAMSBURG, VIRGINIA