


**SOURCE OF TITLE:**

TITLE TO LOT 10 WAS GRANTED TO MOSES MOORE FROM EDDIE B. MOORE, SISLEY L. JOHNSON, HARRY L. MOORE, HAZEL MOORE AND MUSES & MAYEDIA MOORE BY DEED OF PATITION DATED APRIL 15, 1971 AND RECORDED IN DEED BOOK 145, PAGE 47.

TITLE TO LOTS 7&9 WAS GRANTED TO MINOR W. & LINDA G. CHRISTIAN FROM SISLEY L. MOORE JOHNSON BY DEED DATED AUGUST 12, 1983 AND RECORDED IN DEED BOOK 237, PAGE 584.

ALL RECORDED AT THE WILLIAMSBURG/JAMES CITY COUNTY COURTHOUSE AS REQUIRED BY LAW.



NOTE: AREA OF COMBINED LOTS 7 & 9 = NOW: 186,593.24 S.F. ± OR 4.284 ACRES ± FORMERLY: 175,876.50 S.F. ± OR 4.037 S.F. ±

**STATE OF VIRGINIA, COUNTY OF JAMES CITY:**

*Tina Laskel* A NOTARY PUBLIC IN AND FOR THE CITY/COUNTY AND STATE AFORESAID, DO HEREBY CERTIFY THAT THE PERSON(S) WHOSE NAMES ARE SIGNED TO THE FOREGOING WRITING HAVE ACKNOWLEDGED THE SAME BEFORE ME IN THE CITY/COUNTY AFORESAID. GIVEN UNDER MY NAME THIS 15 DAY OF Nov 1991  
MY COMMISSION EXPIRES: Sept 30, 1994  
*Tina Laskel*

**OWNER'S CONSENT:**

THIS PLAT / PLAN IS WITH THE FREE CONSENT AND IN ACCORDANCE WITH THE WISHES AND DESIRES OF THE UNDERSIGNED OWNERS.

SIGNED: *Moses Moore*  
SIGNED: *Minor W. Christian*  
SIGNED: *Linda G. Christian*  
SIGNED: \_\_\_\_\_

**CERTIFICATE OF APPROVAL:**

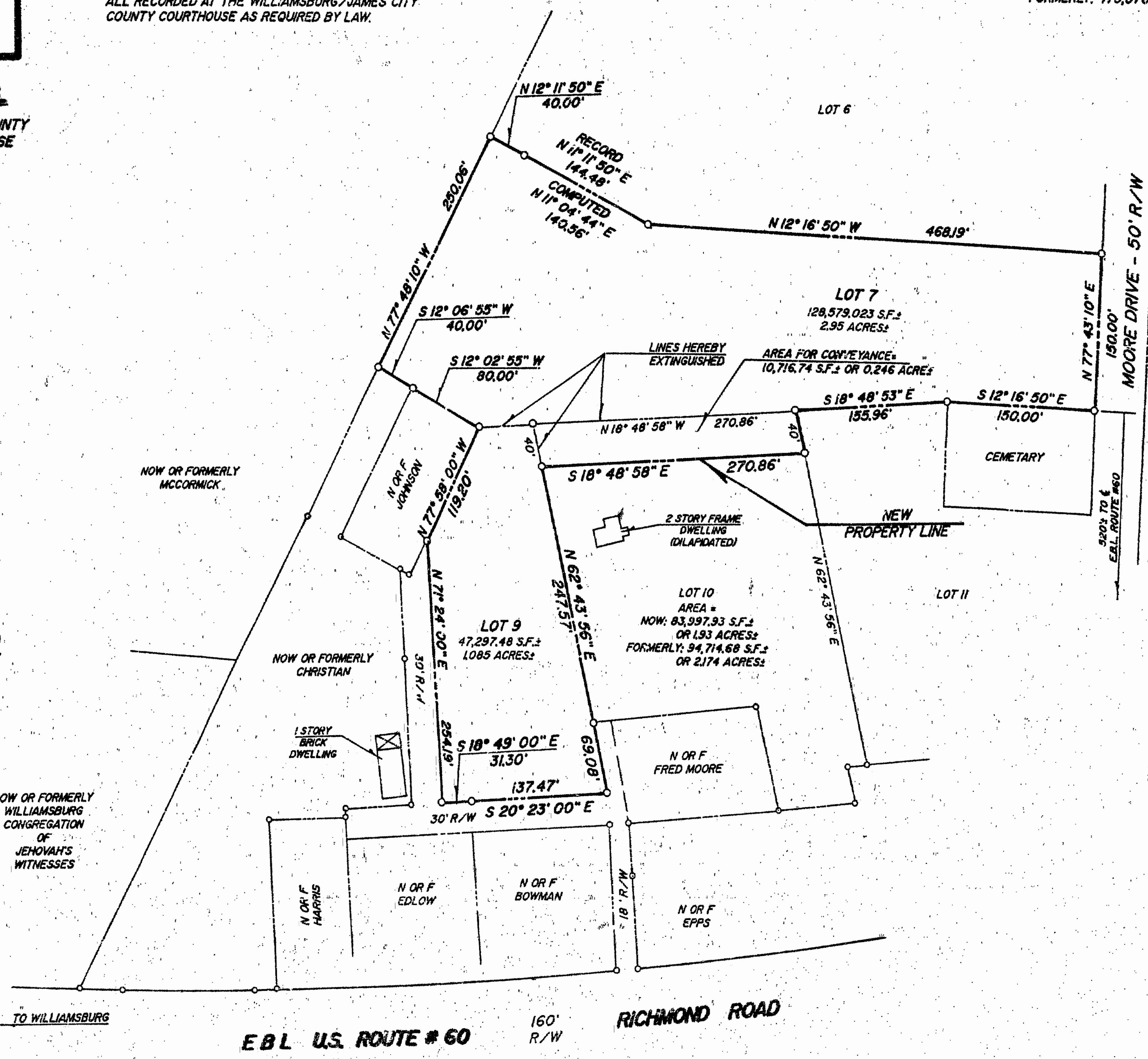
THIS PLAT / PLAN IS APPROVED BY THE UNDERSIGNED IN ACCORDANCE WITH EXISTING REGULATIONS AND MAY BE COMMITTED TO RECORD.

AGENT OF GOVERNING BODY:  
SIGNED: \_\_\_\_\_  
HEALTH OFFICER:  
SIGNED: *N/A*  
HIGHWAY DEPT.:  
SIGNED: *N/A*


**SURVEYOR'S CERTIFICATE:**

I HEREBY CERTIFY THAT TO THE BEST OF MY KNOWLEDGE OR BELIEF, THIS PLAT COMPLIES WITH ALL OF THE REQUIREMENTS OF THE BOARD OF SUPERVISORS AND ORDINANCES OF THE COUNTY OF JAMES CITY, VIRGINIA, REGARDING THE PLATTING OF SUBDIVISIONS WITHIN THE COUNTY. TO WILLIAMSBURG

DATE: Oct 31, 1991 *Roger D. Spearman*



**SPEARMAN & ASSOCIATES, P. C.**  
SURVEYING AND PLANNING  
489 McLAWS CIRCLE — WILLIAMSBURG, VIRGINIA  
(804) 253-8720



BOUNDARY LINE ADJUSTMENT  
BETWEEN THE PROPERTIES OF  
**MOSES MOORE**  
AND  
**MINOR W. & LINDA G. CHRISTIAN**  
BEING  
**LOTS 7, 9, & 10 OF THE MOORE ESTATE**  
LOCATED  
JAMES CITY COUNTY, VIRGINIA  
SCALE: 1" = 100' DATE: OCTOBER 31, 1991

2.56 p. 111  
Dec. 1991  
539  
7195  
*Walter H. Hester*

