

LABEL	RADIUS	CENTRAL ANGLE	ARC LENGTH	CHORD LENGTH	CHORD BEARING
C52	30.00	90° 00' 00"	47.12	47.12	S 75° 16' 55" W
C53	30.00	53° 45' 50"	26.15	27.13	S 10° 36' 42" E
C54	30.00	50° 56' 36"	26.69	25.82	N 41° 40' 11" E
C55	30.00	90° 00' 00"	47.12	47.12	N 14° 43' 05" W
C56	30.00	52° 18' 48"	27.40	28.48	N 27° 01' 25" W
C57	30.00	52° 19' 48"	27.40	28.48	S 25° 18' 23" W
C58	60.00	50° 38' 47"	53.04	51.33	S 26° 08' 54" W
C59	155.22	35° 42' 33"	96.74	95.18	S 34° 34' 11" W
C60	336.04	22° 12' 56"	131.07	130.25	S 27° 49' 22" W
C61	277.05	21° 57' 10"	106.15	105.50	S 27° 57' 15" W
C62	175.00	35° 42' 33"	109.07	107.31	N 34° 34' 11" E
C63	60.00	63° 01' 31"	68.00	62.72	N 30° 41' 15" W

LABEL	BEARING	DISTANCE
T47	S 30° 16' 55" W	76.63
T48	N 30° 16' 55" E	76.63
T49	N 80° 41' 13" W	50.00
T50	S 52° 25' 27" W	46.32
T51	S 16° 42' 54" W	131.94
T52	N 52° 25' 27" E	33.39
T53	N 83° 53' 30" W	97.32

NOTE: LAKES SHOWN HEREON ARE TO BE OWNED BY THE HOMEOWNERS ASSOCIATION.


CERTIFICATE OF SOURCE OF TITLE

The property shown on this plat was conveyed by DAVID M. MURRAY & ANNE F. MURRAY TO WESSEX HUNDRED DEVELOPMENT, INC. by DEED dated APRIL 29, 1990 and recorded in the Office of the Clerk of the Circuit Court of the County of James City in Deed Book 389 Page 366

SURVEYOR'S CERTIFICATE

I hereby certify that to the best of my knowledge and belief, all of the requirements of the Board of Supervisors and Ordinances of the County of James City, Virginia, regarding the platting of subdivisions within the County have been complied with. Given under my hand this 26th day of September, 1991.

Stephen Romeo
State Certified Land Surveyor



OWNER'S CERTIFICATE

This subdivision of property as shown hereon is with the free consent and in accordance with the desires of the undersigned Owner WESSEX HUNDRED DEVELOPMENT, INC. By: Robert Emmett III, Pres.

Attest: _____

STATE OF VIRGINIA
COUNTY OF WILLIAMSBURG

TO WIT:

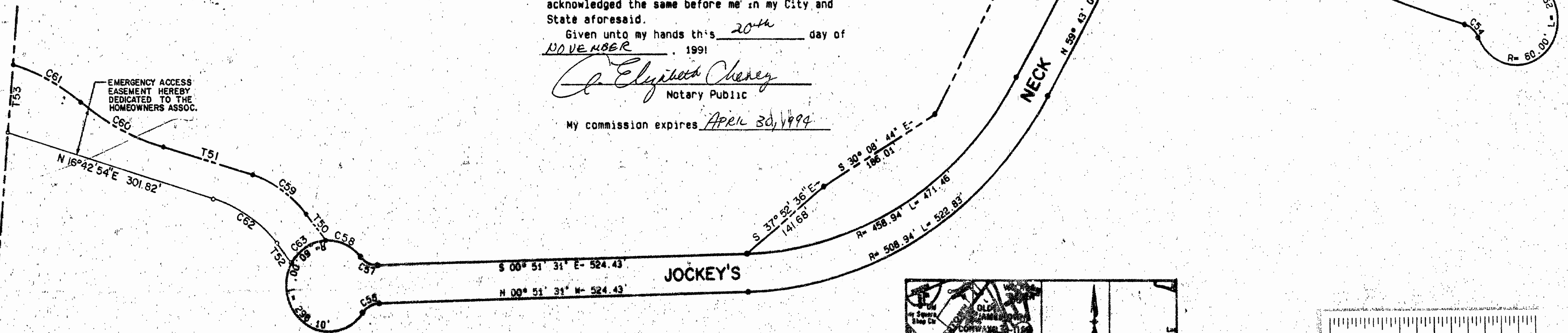
I. A. ELIZABETH CHENEY a Notary Public in and for the City and State aforesaid do hereby certify that ROBERT EMMETT III, PRES.

OF WESSEX HUNDRED DEVELOPMENT, INC. whose names are signed to the foregoing writing bearing date of the 20th day of SEPTEMBER, 1991 have acknowledged the same before me in my City and State aforesaid.

Given unto my hands this 20th day of NOVEMBER, 1991

I. A. Elizabeth Cheney
Notary Public

My commission expires April 30, 1994



CERTIFICATE OF APPROVAL

This subdivision known as _____ Subdivision is approved by the undersigned in accordance with existing subdivision regulations and may be admitted to record.

Date _____ Highway Engineer N/A

Date _____ Health Officer N/A


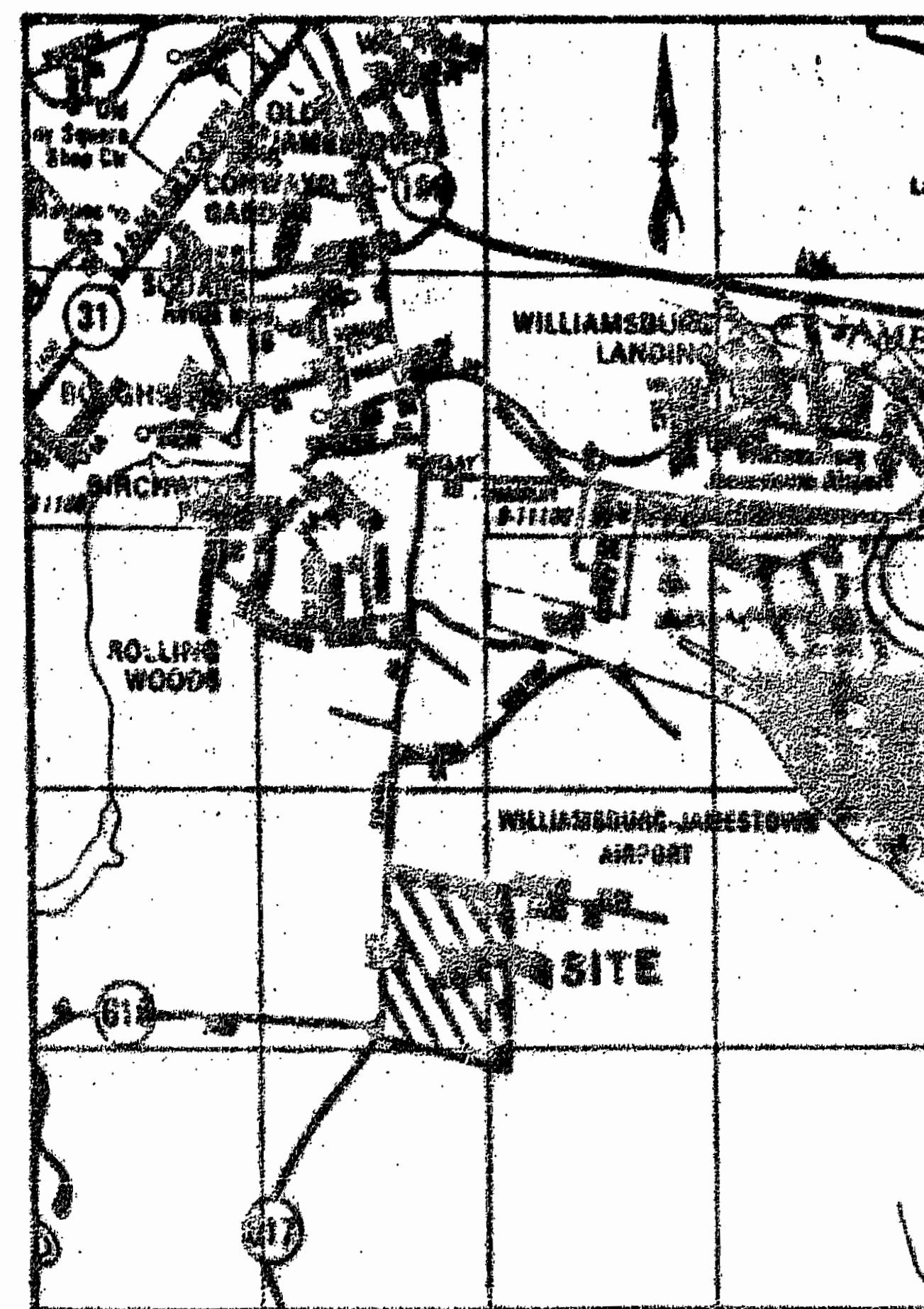

Date _____ Agent or Representative of Governing Body N/A

STATE OF VIRGINIA, COUNTY OF JAMES CITY

In the clerk's office of the circuit court of the County of James City this 27th day of November, 1991. The map shown hereon was presented and admitted to the record as the law directs.

Teste: Walter Sturges Clerk

Plat Book: 55 Page: 18-22



AMENDED PLAT OF
THE VINEYARDS AT JOCKEY'S NECK
PHASE I
STANDING IN THE NAME OF
WESSEX HUNDRED DEVELOPMENT, INC.
JAMES CITY COUNTY VIRGINIA
SCALE: 1" = 100' 9/20/91
LANGLEY and McDONALD
A PROFESSIONAL CORPORATION
ENGINEERS-PLANNERS-SURVEYORS
VIRGINIA BEACH & WILLIAMSBURG, VIRGINIA
SHEET 5 OF 5